

**RWE**

MASDAR 

**RWE Renewables UK Dogger Bank  
South (West) Limited**

**RWE Renewables UK Dogger Bank  
South (East) Limited**

# **Dogger Bank South Offshore Wind Farms**

**Environmental Statement**

**Volume 7**

**Chapter 17 – Offshore Archaeology and Cultural Heritage**

**Figure 17-1 to Figure 17-3**

**June 2024**

**Application Reference: 7.17.1**

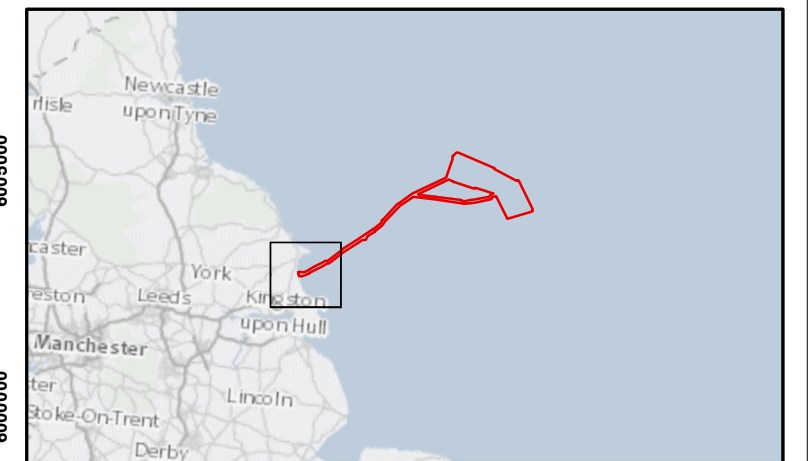
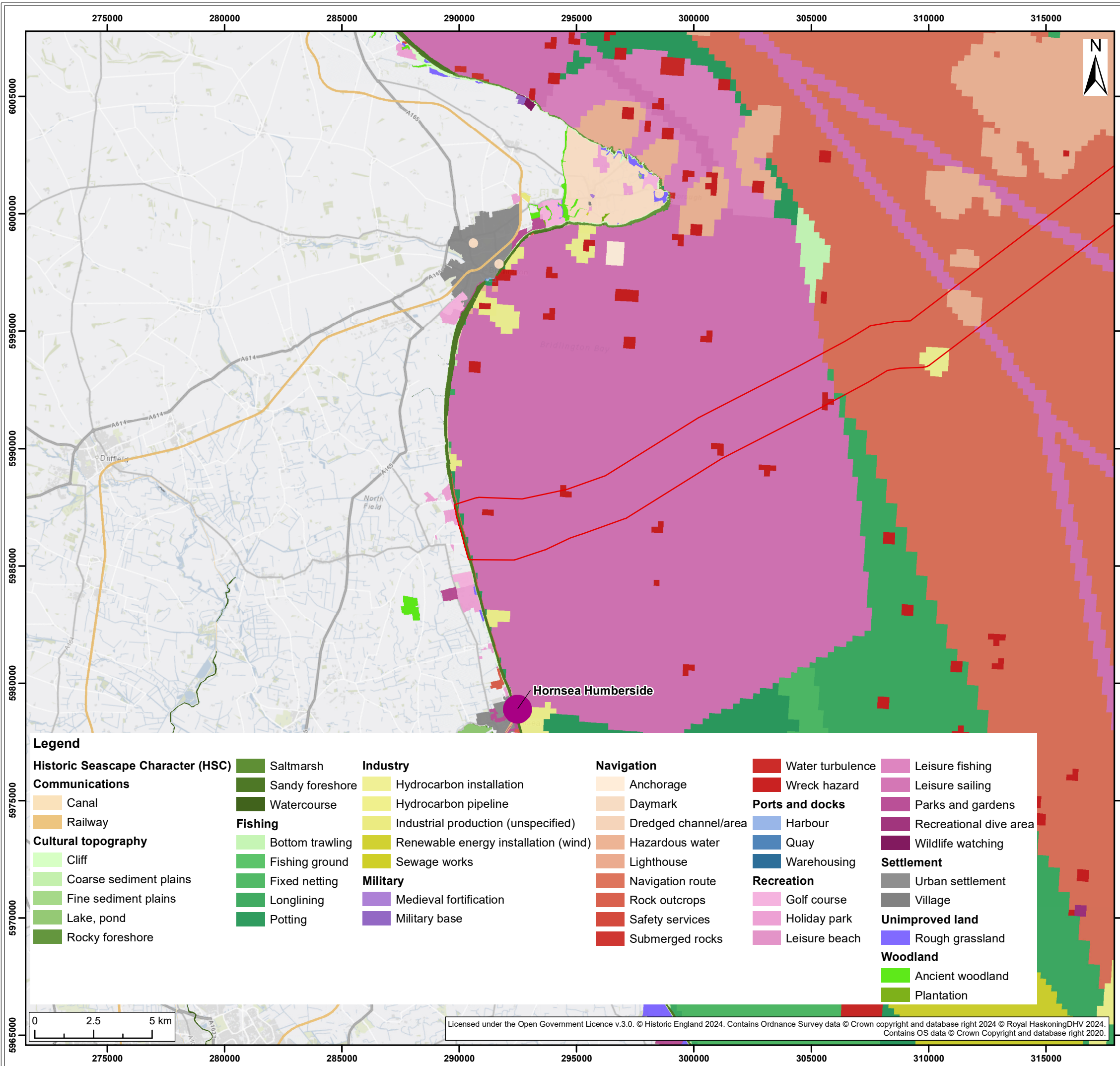
**APFP Regulation: 5(2)(a)**

**Revision: 01**

**Unrestricted**



Company:	<b>RWE Renewables UK Dogger Bank South (West) Limited and RWE Renewables UK Dogger Bank South (East) Limited</b>	Asset:	<b>Development</b>		
Project:	<b>Dogger Bank South Offshore Wind Farms</b>	Sub Project/Package:	<b>Consents</b>		
Document Title or Description:	Environmental Statement – Chapter 17 – Figure 17-1 to Figure 17-3				
Document Number:	004300157-01	Contractor Reference Number:	PC2340-RHD-OF-ZZ-RP-Z-0100		
<p><i>COPYRIGHT © RWE Renewables UK Dogger Bank South (West) Limited and RWE Renewables UK Dogger Bank South (East) Limited, 2024. All rights reserved.</i></p> <p><i>This document is supplied on and subject to the terms and conditions of the Contractual Agreement relating to this work, under which this document has been supplied, in particular:</i></p> <p><b>LIABILITY</b></p> <p><i>In preparation of this document RWE Renewables UK Dogger Bank South (West) Limited and RWE Renewables UK Dogger Bank South (East) Limited has made reasonable efforts to ensure that the content is accurate, up to date and complete for the purpose for which it was contracted. RWE Renewables UK Dogger Bank South (West) Limited and RWE Renewables UK Dogger Bank South (East) Limited makes no warranty as to the accuracy or completeness of material supplied by the client or their agent.</i></p> <p><i>Other than any liability on RWE Renewables UK Dogger Bank South (West) Limited and RWE Renewables UK Dogger Bank South (East) Limited detailed in the contracts between the parties for this work RWE Renewables UK Dogger Bank South (West) Limited and RWE Renewables UK Dogger Bank South (East) Limited shall have no liability for any loss, damage, injury, claim, expense, cost or other consequence arising as a result of use or reliance upon any information contained in or omitted from this document.</i></p> <p><i>Any persons intending to use this document should satisfy themselves as to its applicability for their intended purpose.</i></p> <p><i>The user of this document has the obligation to employ safe working practices for any activities referred to and to adopt specific practices appropriate to local conditions.</i></p>					
<b>Rev No.</b>	<b>Date</b>	<b>Status/Reason for Issue</b>	<b>Author</b>	<b>Checked by</b>	<b>Approved by</b>
01	June 2024	Final for DCO Application	RHDHV	RWE	RWE



**Legend:**

- Offshore Development Area
- DBS East Array Area
- DBS West Array Area
- Inter-platform Cable Corridor
- Former National Record of the Historic Environment Monument Records - Named Locations

SUI	REV	DATE	DESCRIPTION	DRW	CHK	APR
S2	P02	12/02/2024	Suitable for Information	JH	SB	VB
S2	P01	16/11/2023	Suitable for Information	SB	VB	RF

**Legend**

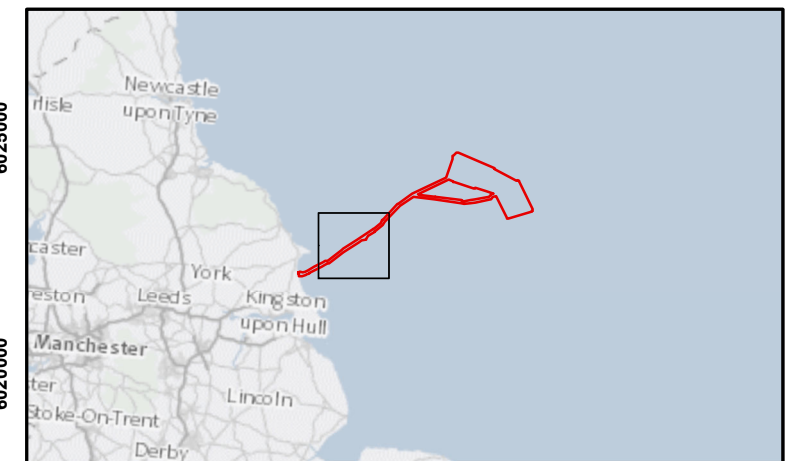
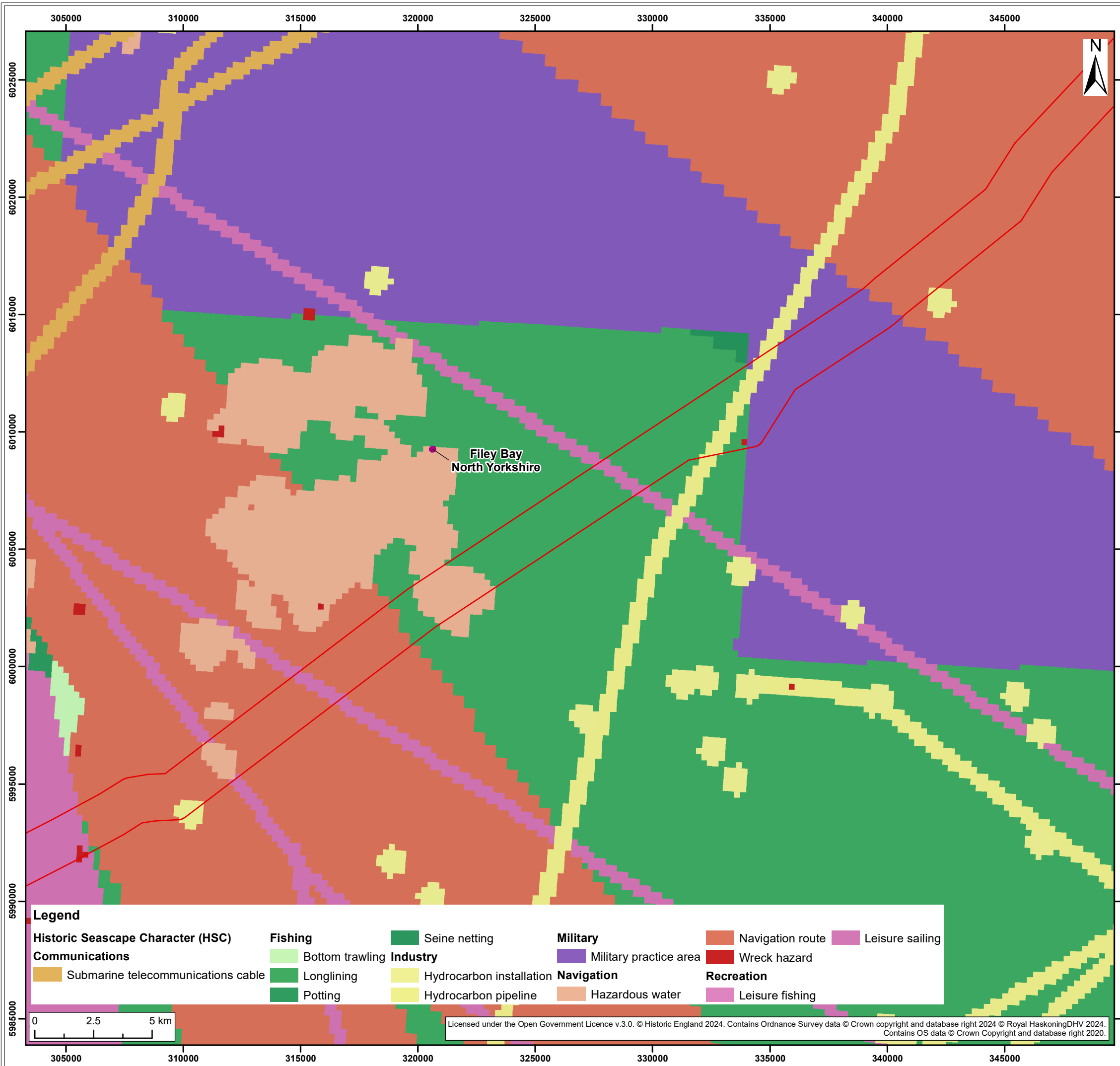
<p><b>Historic Seascape Character (HSC)</b></p> <ul style="list-style-type: none"> <li><span style="background-color: #90EE90; border: 1px solid black; display: inline-block; width: 15px; height: 10px; margin-right: 5px;"></span> Saltmarsh</li> <li><span style="background-color: #3CB371; border: 1px solid black; display: inline-block; width: 15px; height: 10px; margin-right: 5px;"></span> Sandy foreshore</li> <li><span style="background-color: #008000; border: 1px solid black; display: inline-block; width: 15px; height: 10px; margin-right: 5px;"></span> Watercourse</li> <li><span style="background-color: #90EE90; border: 1px solid black; display: inline-block; width: 15px; height: 10px; margin-right: 5px;"></span> Canal</li> <li><span style="background-color: #FFD700; border: 1px solid black; display: inline-block; width: 15px; height: 10px; margin-right: 5px;"></span> Railway</li> <li><span style="background-color: #90EE90; border: 1px solid black; display: inline-block; width: 15px; height: 10px; margin-right: 5px;"></span> Cliff</li> <li><span style="background-color: #90EE90; border: 1px solid black; display: inline-block; width: 15px; height: 10px; margin-right: 5px;"></span> Coarse sediment plains</li> <li><span style="background-color: #90EE90; border: 1px solid black; display: inline-block; width: 15px; height: 10px; margin-right: 5px;"></span> Fine sediment plains</li> <li><span style="background-color: #90EE90; border: 1px solid black; display: inline-block; width: 15px; height: 10px; margin-right: 5px;"></span> Lake, pond</li> <li><span style="background-color: #008000; border: 1px solid black; display: inline-block; width: 15px; height: 10px; margin-right: 5px;"></span> Rocky foreshore</li> </ul>	<p><b>Fishing</b></p> <ul style="list-style-type: none"> <li><span style="background-color: #90EE90; border: 1px solid black; display: inline-block; width: 15px; height: 10px; margin-right: 5px;"></span> Bottom trawling</li> <li><span style="background-color: #3CB371; border: 1px solid black; display: inline-block; width: 15px; height: 10px; margin-right: 5px;"></span> Fishing ground</li> <li><span style="background-color: #008000; border: 1px solid black; display: inline-block; width: 15px; height: 10px; margin-right: 5px;"></span> Fixed netting</li> <li><span style="background-color: #008000; border: 1px solid black; display: inline-block; width: 15px; height: 10px; margin-right: 5px;"></span> Longlining</li> <li><span style="background-color: #008000; border: 1px solid black; display: inline-block; width: 15px; height: 10px; margin-right: 5px;"></span> Potting</li> </ul>	<p><b>Industry</b></p> <ul style="list-style-type: none"> <li><span style="background-color: #FFFF00; border: 1px solid black; display: inline-block; width: 15px; height: 10px; margin-right: 5px;"></span> Hydrocarbon installation</li> <li><span style="background-color: #FFFF00; border: 1px solid black; display: inline-block; width: 15px; height: 10px; margin-right: 5px;"></span> Hydrocarbon pipeline</li> <li><span style="background-color: #FFFF00; border: 1px solid black; display: inline-block; width: 15px; height: 10px; margin-right: 5px;"></span> Industrial production (unspecified)</li> <li><span style="background-color: #FFD700; border: 1px solid black; display: inline-block; width: 15px; height: 10px; margin-right: 5px;"></span> Renewable energy installation (wind)</li> <li><span style="background-color: #FFD700; border: 1px solid black; display: inline-block; width: 15px; height: 10px; margin-right: 5px;"></span> Sewage works</li> </ul>	<p><b>Military</b></p> <ul style="list-style-type: none"> <li><span style="background-color: #800080; border: 1px solid black; display: inline-block; width: 15px; height: 10px; margin-right: 5px;"></span> Medieval fortification</li> <li><span style="background-color: #800080; border: 1px solid black; display: inline-block; width: 15px; height: 10px; margin-right: 5px;"></span> Military base</li> </ul>	<p><b>Navigation</b></p> <ul style="list-style-type: none"> <li><span style="background-color: #FFDAB9; border: 1px solid black; display: inline-block; width: 15px; height: 10px; margin-right: 5px;"></span> Anchorage</li> <li><span style="background-color: #FFDAB9; border: 1px solid black; display: inline-block; width: 15px; height: 10px; margin-right: 5px;"></span> Daymark</li> <li><span style="background-color: #FFDAB9; border: 1px solid black; display: inline-block; width: 15px; height: 10px; margin-right: 5px;"></span> Dredged channel/area</li> <li><span style="background-color: #FFDAB9; border: 1px solid black; display: inline-block; width: 15px; height: 10px; margin-right: 5px;"></span> Hazardous water</li> <li><span style="background-color: #FFDAB9; border: 1px solid black; display: inline-block; width: 15px; height: 10px; margin-right: 5px;"></span> Lighthouse</li> <li><span style="background-color: #FFDAB9; border: 1px solid black; display: inline-block; width: 15px; height: 10px; margin-right: 5px;"></span> Navigation route</li> <li><span style="background-color: #FFDAB9; border: 1px solid black; display: inline-block; width: 15px; height: 10px; margin-right: 5px;"></span> Rock outcrops</li> <li><span style="background-color: #FFDAB9; border: 1px solid black; display: inline-block; width: 15px; height: 10px; margin-right: 5px;"></span> Safety services</li> <li><span style="background-color: #FFDAB9; border: 1px solid black; display: inline-block; width: 15px; height: 10px; margin-right: 5px;"></span> Submerged rocks</li> </ul>	<p><b>Ports and docks</b></p> <ul style="list-style-type: none"> <li><span style="background-color: #ADD8E6; border: 1px solid black; display: inline-block; width: 15px; height: 10px; margin-right: 5px;"></span> Harbour</li> <li><span style="background-color: #4682B4; border: 1px solid black; display: inline-block; width: 15px; height: 10px; margin-right: 5px;"></span> Quay</li> <li><span style="background-color: #4682B4; border: 1px solid black; display: inline-block; width: 15px; height: 10px; margin-right: 5px;"></span> Warehousing</li> </ul>	<p><b>Recreation</b></p> <ul style="list-style-type: none"> <li><span style="background-color: #FFB6C1; border: 1px solid black; display: inline-block; width: 15px; height: 10px; margin-right: 5px;"></span> Golf course</li> <li><span style="background-color: #FFB6C1; border: 1px solid black; display: inline-block; width: 15px; height: 10px; margin-right: 5px;"></span> Holiday park</li> <li><span style="background-color: #FFB6C1; border: 1px solid black; display: inline-block; width: 15px; height: 10px; margin-right: 5px;"></span> Leisure beach</li> </ul>	<p><b>Water turbulence</b></p> <ul style="list-style-type: none"> <li><span style="background-color: #DC143C; border: 1px solid black; display: inline-block; width: 15px; height: 10px; margin-right: 5px;"></span> Water turbulence</li> <li><span style="background-color: #DC143C; border: 1px solid black; display: inline-block; width: 15px; height: 10px; margin-right: 5px;"></span> Wreck hazard</li> </ul>	<p><b>Settlement</b></p> <ul style="list-style-type: none"> <li><span style="background-color: #808080; border: 1px solid black; display: inline-block; width: 15px; height: 10px; margin-right: 5px;"></span> Urban settlement</li> <li><span style="background-color: #808080; border: 1px solid black; display: inline-block; width: 15px; height: 10px; margin-right: 5px;"></span> Village</li> </ul>	<p><b>Unimproved land</b></p> <ul style="list-style-type: none"> <li><span style="background-color: #6495ED; border: 1px solid black; display: inline-block; width: 15px; height: 10px; margin-right: 5px;"></span> Rough grassland</li> </ul>	<p><b>Woodland</b></p> <ul style="list-style-type: none"> <li><span style="background-color: #32CD32; border: 1px solid black; display: inline-block; width: 15px; height: 10px; margin-right: 5px;"></span> Ancient woodland</li> <li><span style="background-color: #8B4513; border: 1px solid black; display: inline-block; width: 15px; height: 10px; margin-right: 5px;"></span> Plantation</li> </ul>	<p><b>Leisure fishing</b></p> <ul style="list-style-type: none"> <li><span style="background-color: #DDA0DD; border: 1px solid black; display: inline-block; width: 15px; height: 10px; margin-right: 5px;"></span> Leisure fishing</li> <li><span style="background-color: #DDA0DD; border: 1px solid black; display: inline-block; width: 15px; height: 10px; margin-right: 5px;"></span> Leisure sailing</li> <li><span style="background-color: #800080; border: 1px solid black; display: inline-block; width: 15px; height: 10px; margin-right: 5px;"></span> Parks and gardens</li> <li><span style="background-color: #800080; border: 1px solid black; display: inline-block; width: 15px; height: 10px; margin-right: 5px;"></span> Recreational dive area</li> <li><span style="background-color: #800080; border: 1px solid black; display: inline-block; width: 15px; height: 10px; margin-right: 5px;"></span> Wildlife watching</li> </ul>
---	--	---	--	--	---	--	---	--	--	---	---

Title:

Historic Seascape Character and Named Locations

Figure: 17-1a	Drawing No: PC2340-RHD-OF-ZZ-DR-Z-0597	
Co-ordinate system: WGS 1984 UTM Zone 31N	Page Size: A3	Scale: 1:160,000
Project: Dogger Bank South Offshore Wind Farms	Report: Offshore Archaeology and Cultural Heritage	

Licensed under the Open Government Licence v.3.0. © Historic England 2024. Contains Ordnance Survey data © Crown copyright and database right 2024 © Royal HaskoningDHV 2024. Contains OS data © Crown Copyright and database right 2020.



Legend:

- Offshore Development Area
- DBS East Array Area
- DBS West Array Area
- Inter-platform Cable Corridor
- Former National Record of the Historic Environment Monument Records - Named Locations

SUI	REV	DATE	DESCRIPTION	DRW	CHK	APR
S2	P02	12/02/2024	Suitable for Information	JH	SB	VB
S2	P01	16/11/2023	Suitable for Information	SB	VB	RF

Title:  
Historic Seascape Character and Named Locations

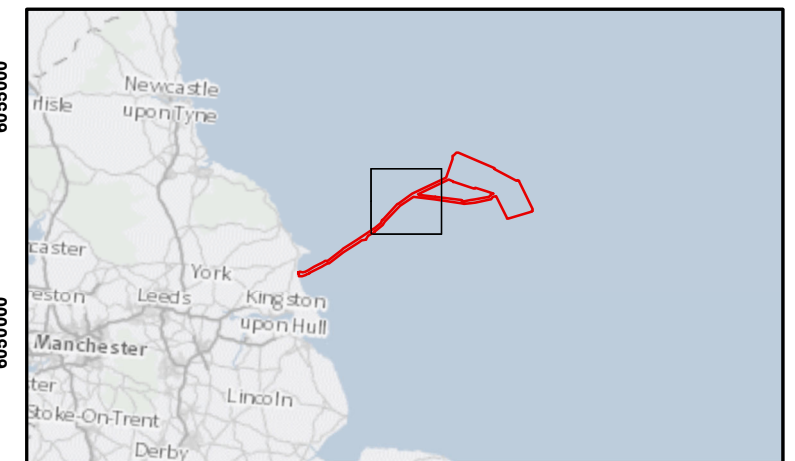
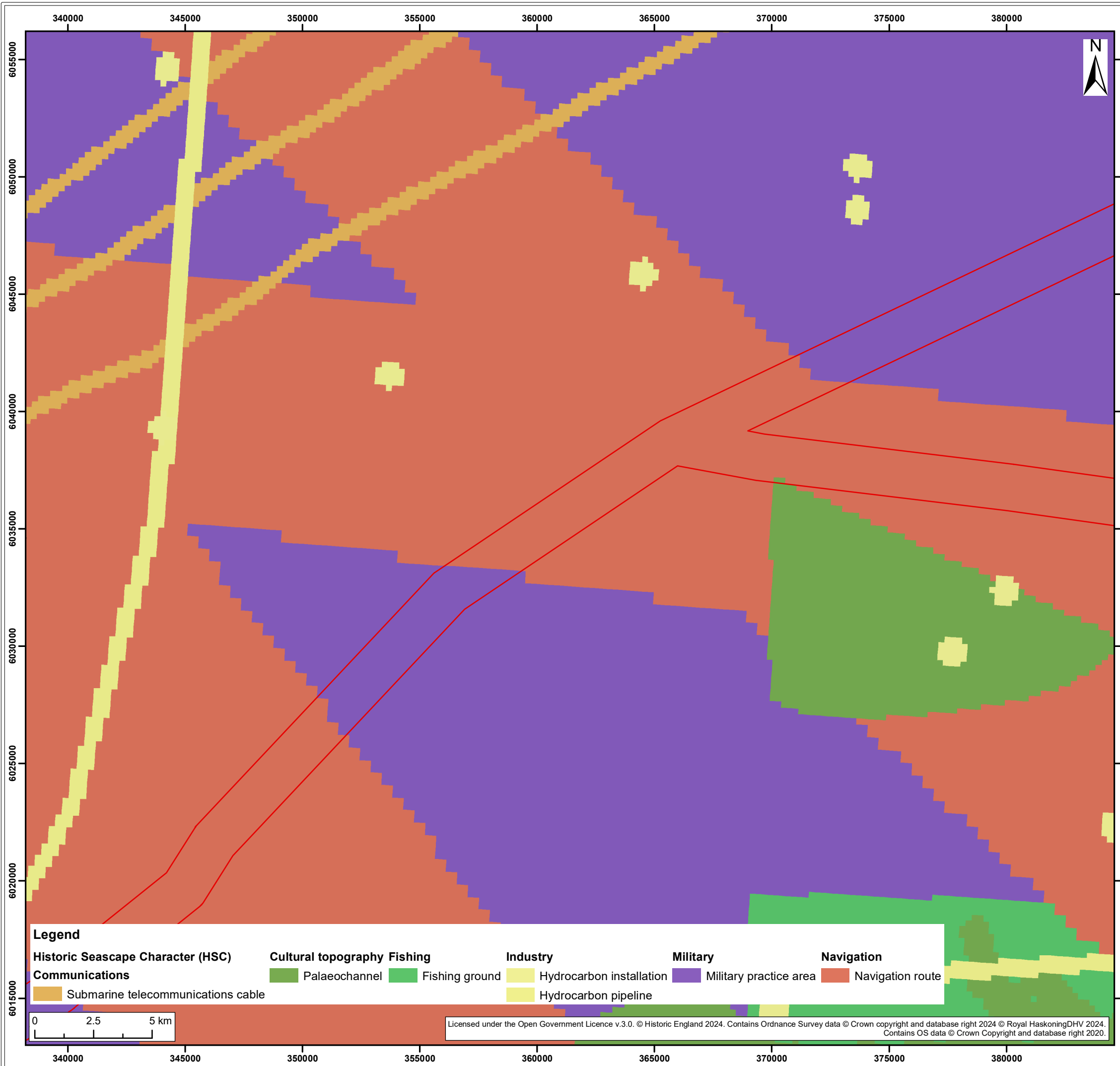
Figure: 17-1b Drawing No: PC2340-RHD-OF-ZZ-DR-Z-0597

Co-ordinate system: WGS 1984 UTM Zone 31N Page Size: A3 Scale: 1:160,000

Project: Dogger Bank South Offshore Wind Farms Report: Offshore Archaeology and Cultural Heritage







**Legend:**

- Offshore Development Area
- DBS East Array Area
- DBS West Array Area
- Inter-platform Cable Corridor
- Former National Record of the Historic Environment Monument Records - Named Locations

SUI	REV	DATE	DESCRIPTION	DRW	CHK	APR
S2	P02	12/02/2024	Suitable for Information	JH	SB	VB
S2	P01	16/11/2023	Suitable for Information	SB	VB	RF

Title:  
**Historic Seascape Character and Named Locations**

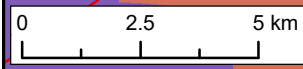
Figure: 17-1c    Drawing No: PC2340-RHD-OF-ZZ-DR-Z-0597

Co-ordinate system: WGS 1984 UTM Zone 31N    Page Size: A3    Scale: 1:160,000

Project: Dogger Bank South Offshore Wind Farms    Report: Offshore Archaeology and Cultural Heritage

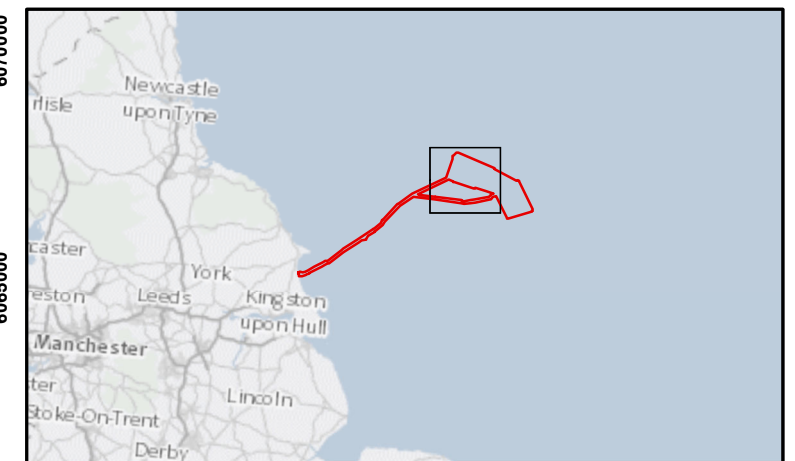
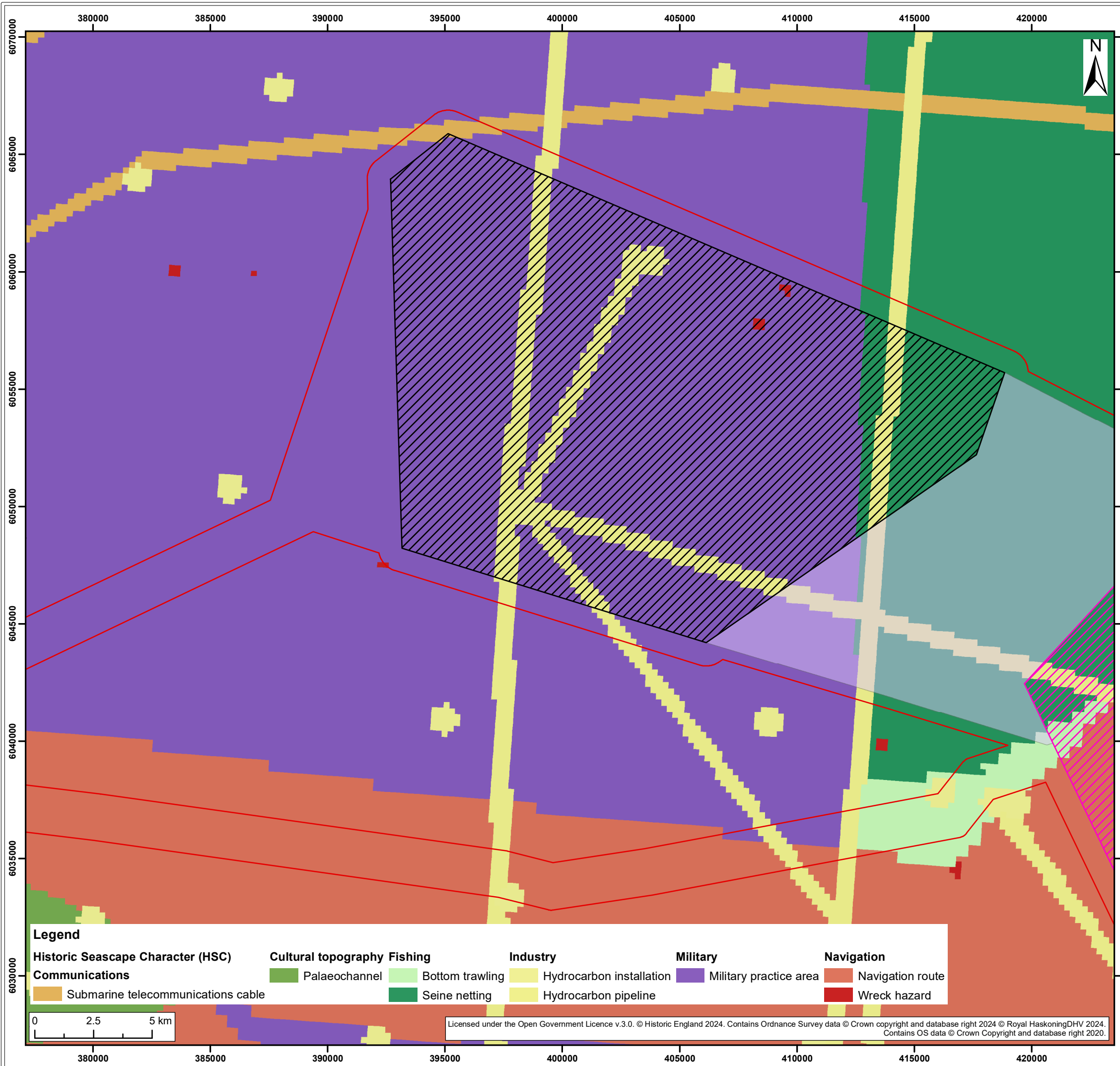
**Legend**

<b>Historic Seascape Character (HSC)</b>	<b>Cultural topography</b>	<b>Fishing</b>	<b>Industry</b>	<b>Military</b>	<b>Navigation</b>
<span style="background-color: #800080; border: 1px solid black; display: inline-block; width: 15px; height: 10px; margin-right: 5px;"></span> Communications	<span style="background-color: #38a83d; border: 1px solid black; display: inline-block; width: 15px; height: 10px; margin-right: 5px;"></span> Palaeochannel	<span style="background-color: #008000; border: 1px solid black; display: inline-block; width: 15px; height: 10px; margin-right: 5px;"></span> Fishing ground	<span style="background-color: #ffff00; border: 1px solid black; display: inline-block; width: 15px; height: 10px; margin-right: 5px;"></span> Hydrocarbon installation	<span style="background-color: #6a329f; border: 1px solid black; display: inline-block; width: 15px; height: 10px; margin-right: 5px;"></span> Military practice area	<span style="background-color: #e67e22; border: 1px solid black; display: inline-block; width: 15px; height: 10px; margin-right: 5px;"></span> Navigation route
<span style="background-color: #d2b48c; border: 1px solid black; display: inline-block; width: 15px; height: 10px; margin-right: 5px;"></span> Submarine telecommunications cable			<span style="background-color: #ffff00; border: 1px solid black; display: inline-block; width: 15px; height: 10px; margin-right: 5px;"></span> Hydrocarbon pipeline		



Licensed under the Open Government Licence v.3.0. © Historic England 2024. Contains Ordnance Survey data © Crown copyright and database right 2024 © Royal HaskoningDHV 2024. Contains OS data © Crown Copyright and database right 2020.





**Legend:**

- Offshore Development Area
- DBS East Array Area
- DBS West Array Area
- Inter-platform Cable Corridor
- Former National Record of the Historic Environment Monument Records - Named Locations

SUI	REV	DATE	DESCRIPTION	DRW	CHK	APR
S2	P02	12/02/2024	Suitable for Information	JH	SB	VB
S2	P01	16/11/2023	Suitable for Information	SB	VB	RF

Title:  
**Historic Seascape Character and Named Locations**

Figure: 17-1d | Drawing No: PC2340-RHD-OF-ZZ-DR-Z-0597

Co-ordinate system: WGS 1984 UTM Zone 31N | Page Size: A3 | Scale: 1:160,000

Project: Dogger Bank South Offshore Wind Farms | Report: Offshore Archaeology and Cultural Heritage

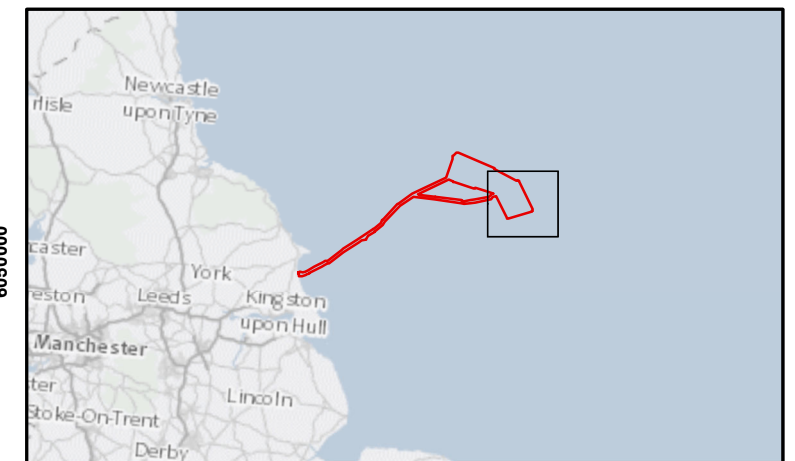
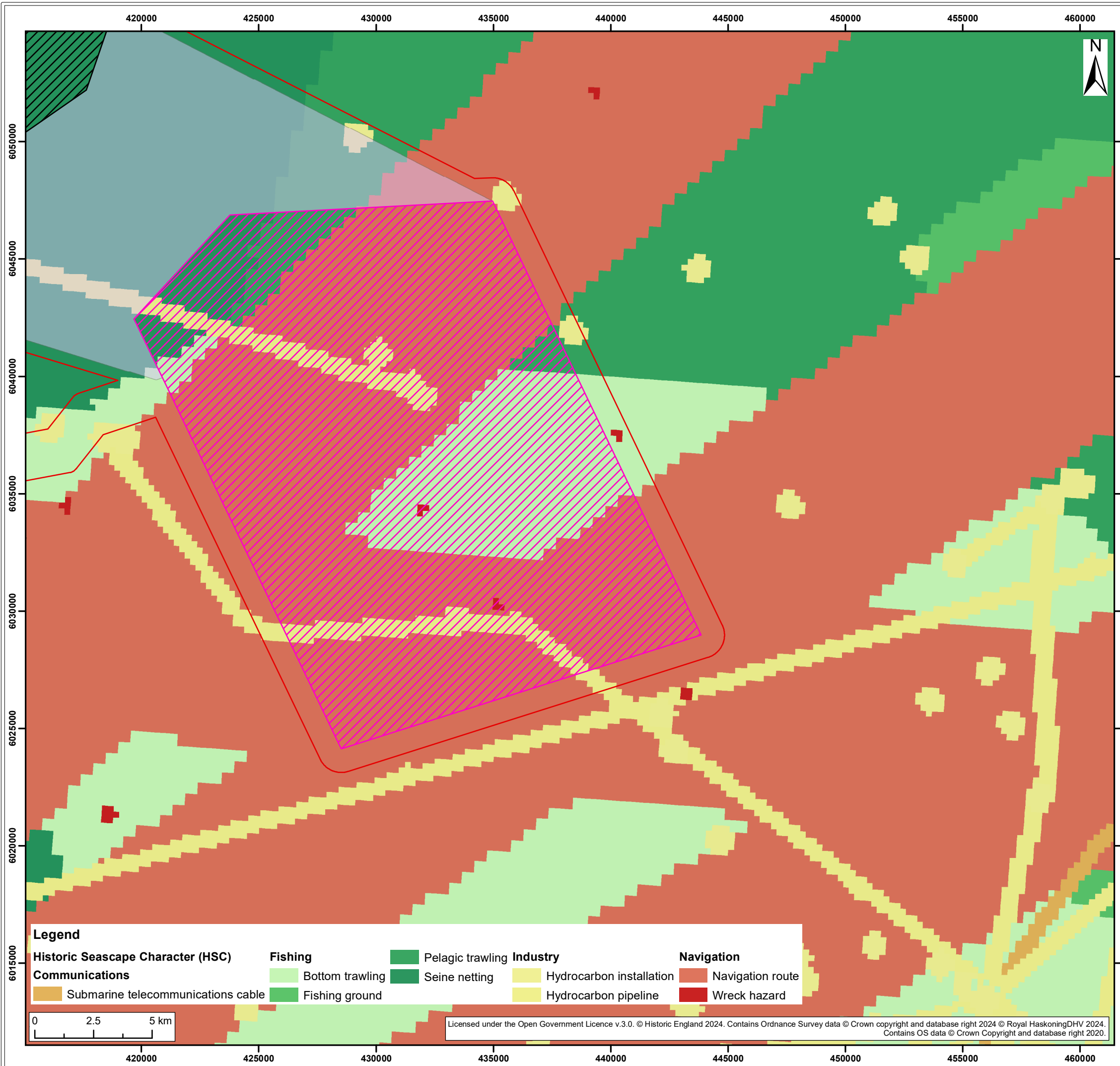
**Legend**

<b>Historic Seascape Character (HSC)</b>	<b>Cultural topography</b>	<b>Fishing</b>	<b>Industry</b>	<b>Military</b>	<b>Navigation</b>
<span style="background-color: orange; border: 1px solid black; display: inline-block; width: 15px; height: 10px; margin-right: 5px;"></span> Communications	<span style="background-color: green; border: 1px solid black; display: inline-block; width: 15px; height: 10px; margin-right: 5px;"></span> Palaeochannel	<span style="background-color: lightgreen; border: 1px solid black; display: inline-block; width: 15px; height: 10px; margin-right: 5px;"></span> Bottom trawling	<span style="background-color: yellow; border: 1px solid black; display: inline-block; width: 15px; height: 10px; margin-right: 5px;"></span> Hydrocarbon installation	<span style="background-color: purple; border: 1px solid black; display: inline-block; width: 15px; height: 10px; margin-right: 5px;"></span> Military practice area	<span style="background-color: red; border: 1px solid black; display: inline-block; width: 15px; height: 10px; margin-right: 5px;"></span> Navigation route
<span style="background-color: orange; border: 1px solid black; display: inline-block; width: 15px; height: 10px; margin-right: 5px;"></span> Submarine telecommunications cable	<span style="background-color: green; border: 1px solid black; display: inline-block; width: 15px; height: 10px; margin-right: 5px;"></span> Seine netting	<span style="background-color: lightgreen; border: 1px solid black; display: inline-block; width: 15px; height: 10px; margin-right: 5px;"></span>	<span style="background-color: yellow; border: 1px solid black; display: inline-block; width: 15px; height: 10px; margin-right: 5px;"></span> Hydrocarbon pipeline		<span style="background-color: red; border: 1px solid black; display: inline-block; width: 15px; height: 10px; margin-right: 5px;"></span> Wreck hazard



Licensed under the Open Government Licence v.3.0. © Historic England 2024. Contains Ordnance Survey data © Crown copyright and database right 2024 © Royal HaskoningDHV 2024. Contains OS data © Crown Copyright and database right 2020.





**Legend:**

- Offshore Development Area
- DBS East Array Area
- DBS West Array Area
- Inter-platform Cable Corridor
- Former National Record of the Historic Environment Monument Records - Named Locations

SUI	REV	DATE	DESCRIPTION	DRW	CHK	APR
S2	P02	12/02/2024	Suitable for Information	JH	SB	VB
S2	P01	16/11/2023	Suitable for Information	SB	VB	RF

Title:  
**Historic Seascape Character and Named Locations**

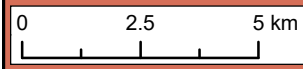
Figure: 17-1e    Drawing No: PC2340-RHD-OF-ZZ-DR-Z-0597

Co-ordinate system: WGS 1984 UTM Zone 31N    Page Size: A3    Scale: 1:160,000

Project: **Dogger Bank South Offshore Wind Farms**    Report: **Offshore Archaeology and Cultural Heritage**

**Legend**

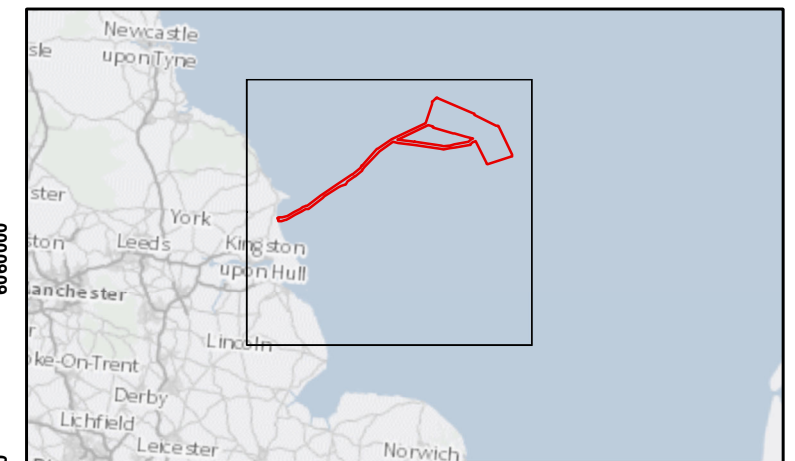
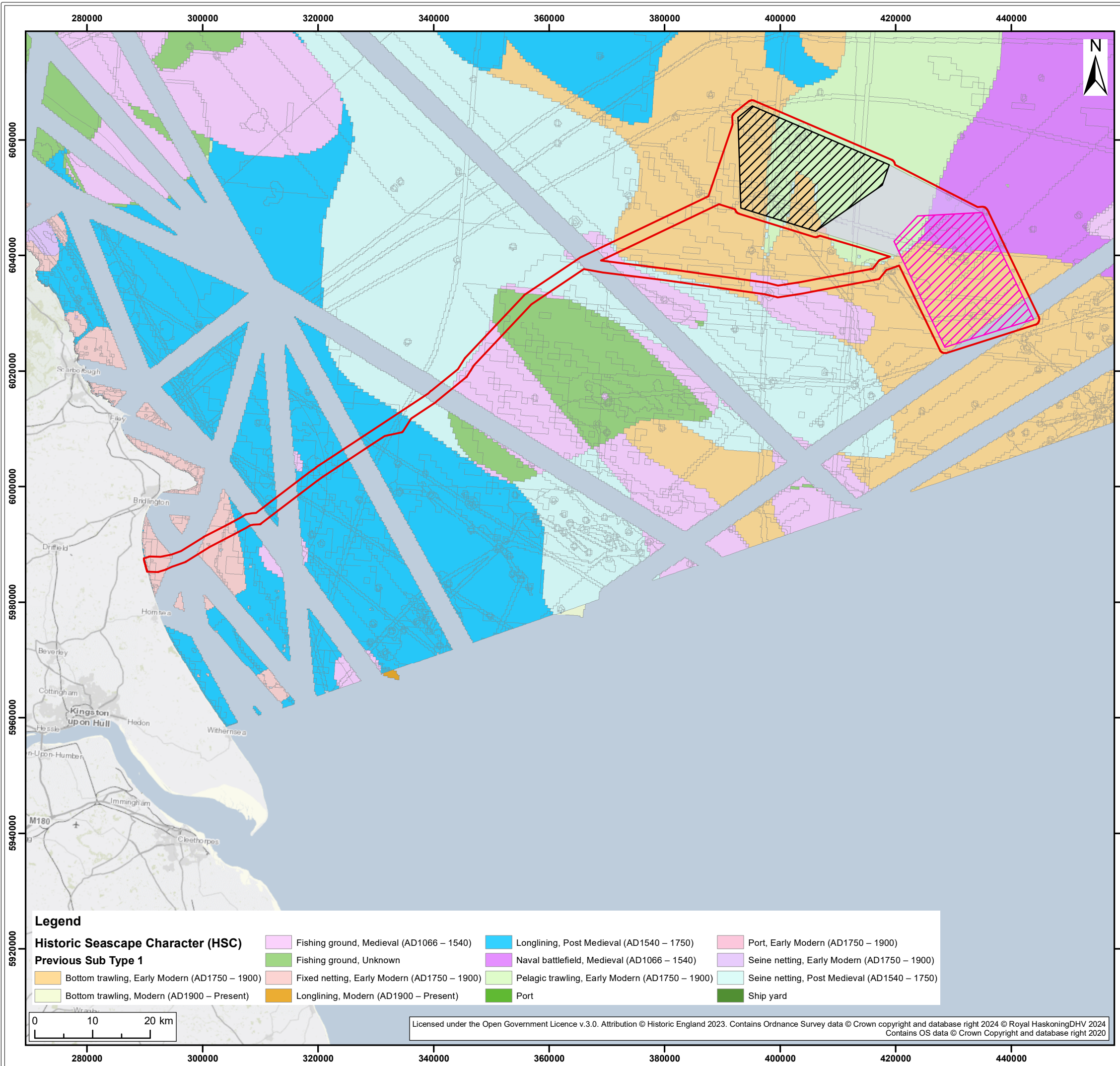
<b>Historic Seascape Character (HSC)</b>	<b>Fishing</b>	<b>Industry</b>	<b>Navigation</b>
<span style="background-color: lightblue; display: inline-block; width: 15px; height: 10px; margin-right: 5px;"></span> Communications	<span style="background-color: lightgreen; display: inline-block; width: 15px; height: 10px; margin-right: 5px;"></span> Bottom trawling	<span style="background-color: darkgreen; display: inline-block; width: 15px; height: 10px; margin-right: 5px;"></span> Seine netting	<span style="background-color: yellow; display: inline-block; width: 15px; height: 10px; margin-right: 5px;"></span> Hydrocarbon installation
<span style="background-color: orange; display: inline-block; width: 15px; height: 10px; margin-right: 5px;"></span> Submarine telecommunications cable	<span style="background-color: green; display: inline-block; width: 15px; height: 10px; margin-right: 5px;"></span> Fishing ground	<span style="background-color: yellow; display: inline-block; width: 15px; height: 10px; margin-right: 5px;"></span> Hydrocarbon pipeline	<span style="background-color: red; display: inline-block; width: 15px; height: 10px; margin-right: 5px;"></span> Navigation route
			<span style="background-color: darkred; display: inline-block; width: 15px; height: 10px; margin-right: 5px;"></span> Wreck hazard



Licensed under the Open Government Licence v.3.0. © Historic England 2024. Contains Ordnance Survey data © Crown copyright and database right 2024 © Royal HaskoningDHV 2024. Contains OS data © Crown Copyright and database right 2020.







**Legend:**

- Offshore Development Area
- DBS East array area
- DBS West array area
- Inter-platform cable corridor

SUI	REV	DATE	DESCRIPTION	DRW	CHK	APR
S2	P02	12/02/2024	Suitable for Information	JH	SB	VB
S2	P01	16/11/2023	Suitable for Information	SB	VB	RF

Title:  
**Historic Seascape Character  
Previous Sub Type 1**

Figure: 17-2a Drawing No: PC2340-RHD-OF-ZZ-DR-Z-0598

Co-ordinate system: WGS 1984 UTM Zone 31N Page Size: A3 Scale: 1:650,000

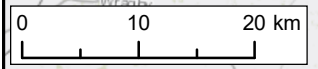
Project: Dogger Bank South Offshore Wind Farms Report: Offshore Archaeology and Cultural Heritage

**Legend**

**Historic Seascape Character (HSC)**

**Previous Sub Type 1**

<span style="background-color: #FFD700; border: 1px solid black; display: inline-block; width: 15px; height: 10px; margin-right: 5px;"></span> Bottom trawling, Early Modern (AD1750 – 1900)	<span style="background-color: #FFA07A; border: 1px solid black; display: inline-block; width: 15px; height: 10px; margin-right: 5px;"></span> Fixed netting, Early Modern (AD1750 – 1900)	<span style="background-color: #90EE90; border: 1px solid black; display: inline-block; width: 15px; height: 10px; margin-right: 5px;"></span> Pelagic trawling, Early Modern (AD1750 – 1900)	<span style="background-color: #ADD8E6; border: 1px solid black; display: inline-block; width: 15px; height: 10px; margin-right: 5px;"></span> Seine netting, Post Medieval (AD1540 – 1750)
<span style="background-color: #90EE90; border: 1px solid black; display: inline-block; width: 15px; height: 10px; margin-right: 5px;"></span> Bottom trawling, Modern (AD1900 – Present)	<span style="background-color: #FF8C00; border: 1px solid black; display: inline-block; width: 15px; height: 10px; margin-right: 5px;"></span> Longlining, Modern (AD1900 – Present)	<span style="background-color: #3CB371; border: 1px solid black; display: inline-block; width: 15px; height: 10px; margin-right: 5px;"></span> Port	<span style="background-color: #006400; border: 1px solid black; display: inline-block; width: 15px; height: 10px; margin-right: 5px;"></span> Ship yard
<span style="background-color: #FFB6C1; border: 1px solid black; display: inline-block; width: 15px; height: 10px; margin-right: 5px;"></span> Fishing ground, Medieval (AD1066 – 1540)	<span style="background-color: #00CED1; border: 1px solid black; display: inline-block; width: 15px; height: 10px; margin-right: 5px;"></span> Longlining, Post Medieval (AD1540 – 1750)	<span style="background-color: #FFB6C1; border: 1px solid black; display: inline-block; width: 15px; height: 10px; margin-right: 5px;"></span> Port, Early Modern (AD1750 – 1900)	
<span style="background-color: #90EE90; border: 1px solid black; display: inline-block; width: 15px; height: 10px; margin-right: 5px;"></span> Fishing ground, Unknown	<span style="background-color: #800080; border: 1px solid black; display: inline-block; width: 15px; height: 10px; margin-right: 5px;"></span> Naval battlefield, Medieval (AD1066 – 1540)	<span style="background-color: #9370DB; border: 1px solid black; display: inline-block; width: 15px; height: 10px; margin-right: 5px;"></span> Seine netting, Early Modern (AD1750 – 1900)	

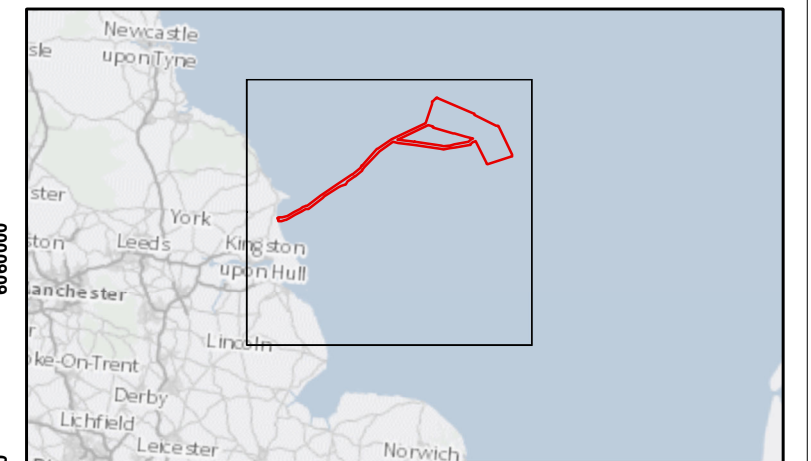
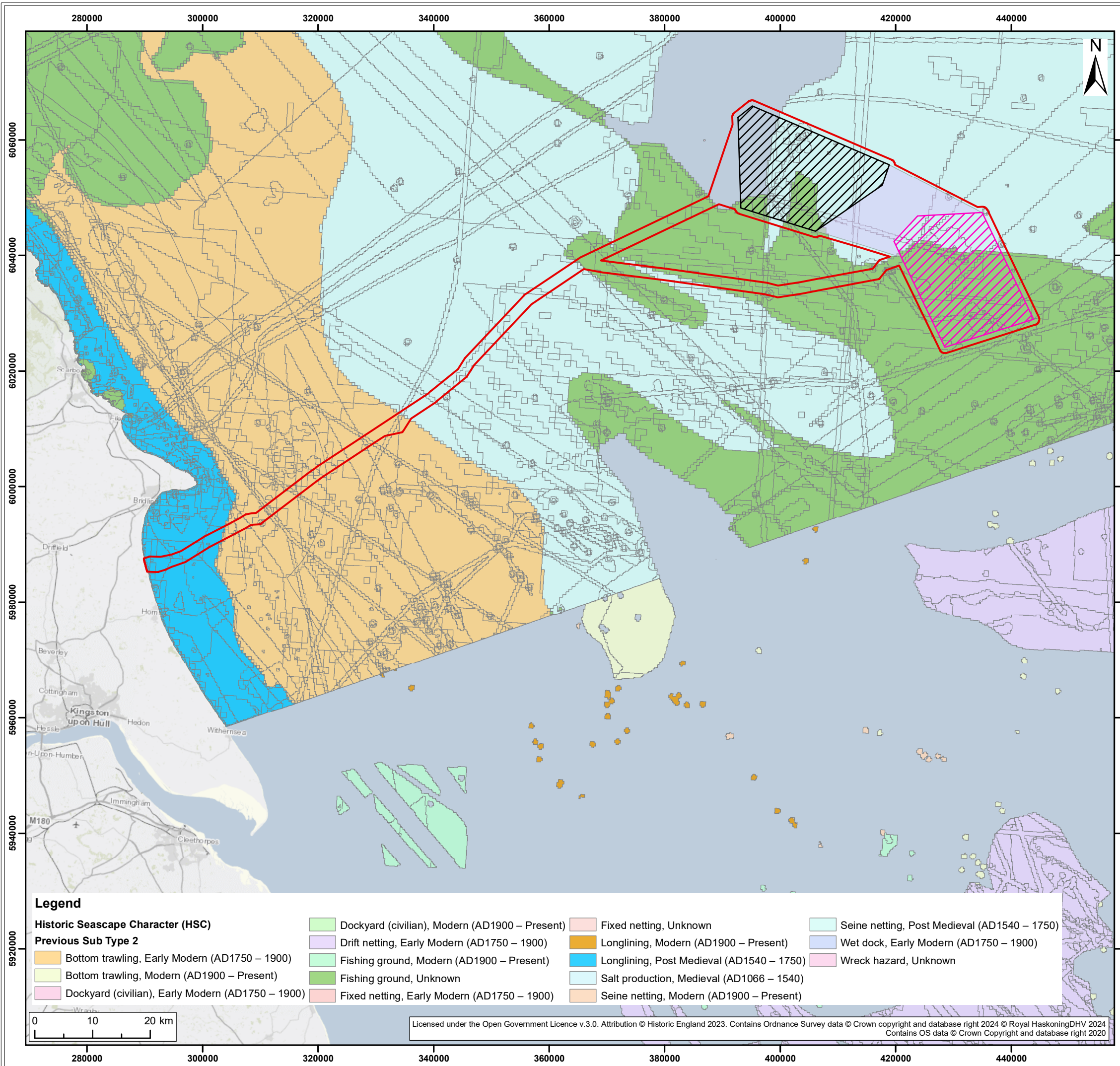


Licensed under the Open Government Licence v.3.0. Attribution © Historic England 2023. Contains Ordnance Survey data © Crown copyright and database right 2024 © Royal HaskoningDHV 2024 Contains OS data © Crown Copyright and database right 2020

Royal HaskoningDHV  
Enhancing Society Together

**RWE**





**Legend:**

- Offshore Development Area
- DBS East array area
- DBS West array area
- Inter-platform cable corridor

SUI	REV	DATE	DESCRIPTION	DRW	CHK	APR
S2	P01	12/02/2024	Suitable for Information	JH	SB	VB
S2	P01	16/11/2023	Suitable for Information	SB	VB	RF

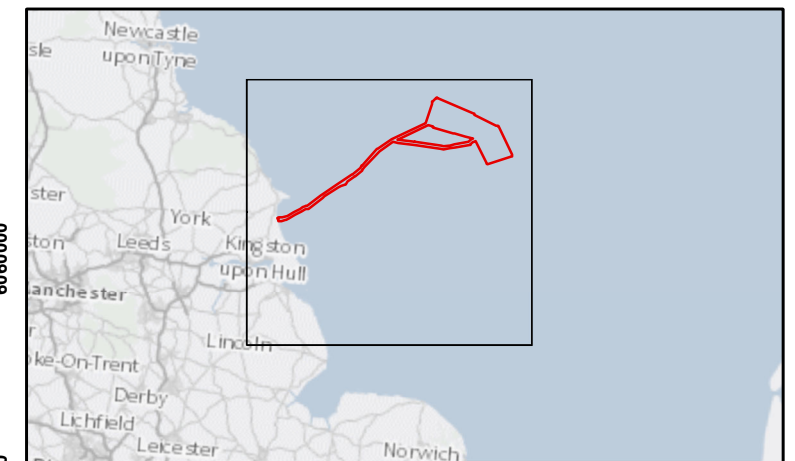
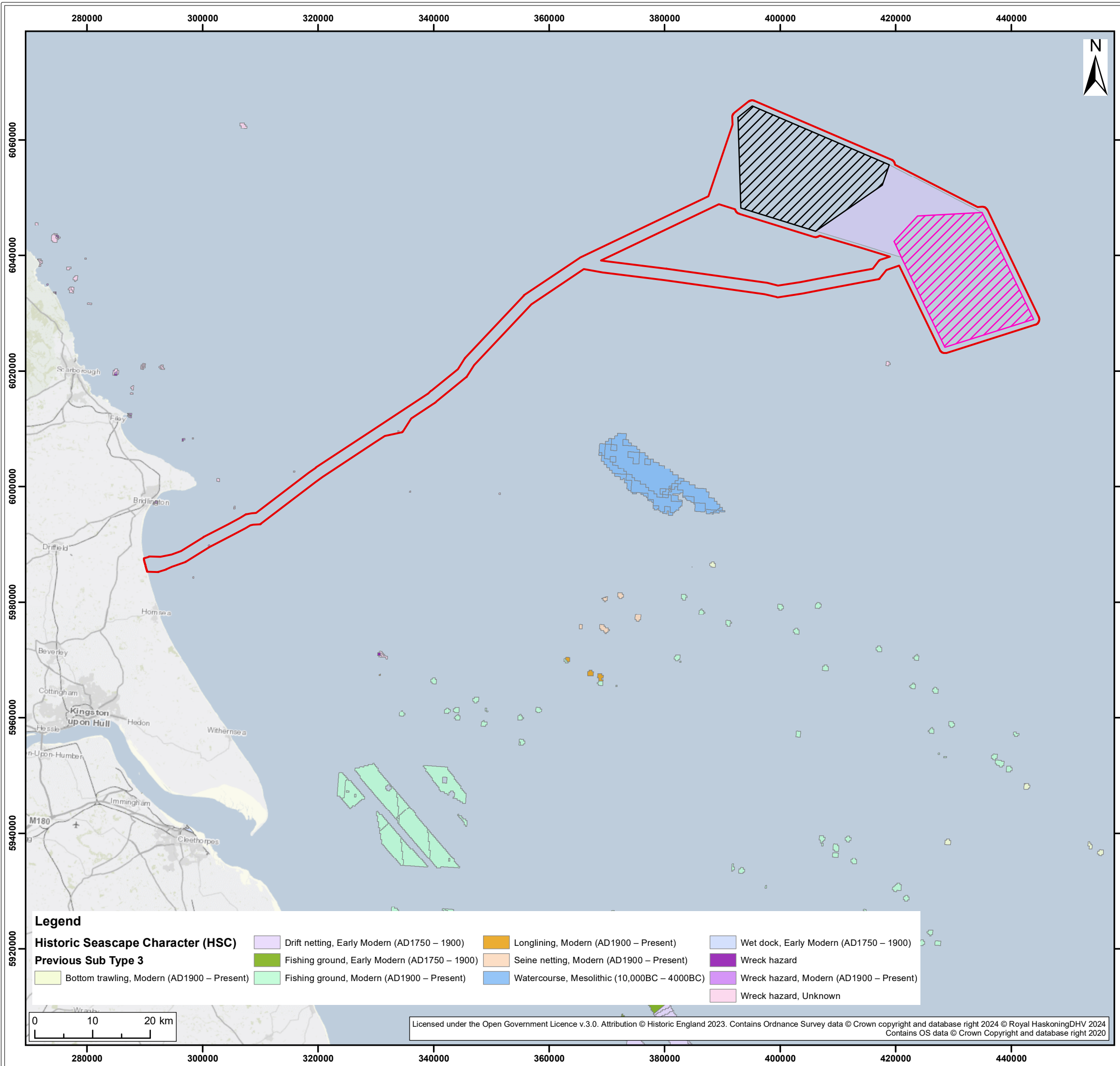
Title:  
**Historic Seascape Character  
Previous Sub Type 2**

Figure: 17-2b Drawing No: PC2340-RHD-OF-ZZ-DR-Z-0598

Co-ordinate system: WGS 1984 UTM Zone 31N Page Size: A3 Scale: 1:650,000

Project: Dogger Bank South Offshore Wind Farms Report: Offshore Archaeology and Cultural Heritage





**Legend:**

- Offshore Development Area
- DBS East array area
- DBS West array area
- Inter-platform cable corridor

SUI	REV	DATE	DESCRIPTION	DRW	CHK	APR
S2	P01	12/02/2024	Suitable for Information	JH	SB	VB
S2	P01	16/11/2023	Suitable for Information	SB	VB	RF

Title:  
**Historic Seascape Character  
Previous Sub Type 3**

Figure: 17-2c    Drawing No: PC2340-RHD-OF-ZZ-DR-Z-0598

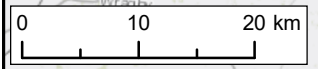
Co-ordinate system: WGS 1984 UTM Zone 31N    Page Size: A3    Scale: 1:650,000

Project: **Dogger Bank South Offshore Wind Farms**    Report: **Offshore Archaeology and Cultural Heritage**

**Legend**

**Historic Seascape Character (HSC) Previous Sub Type 3**

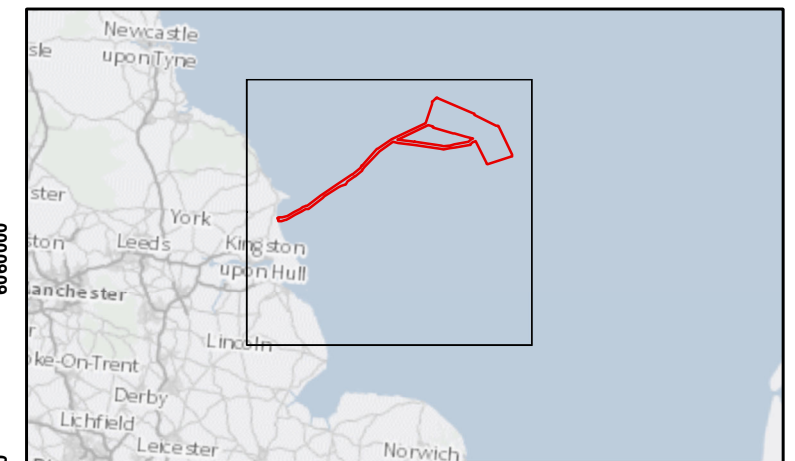
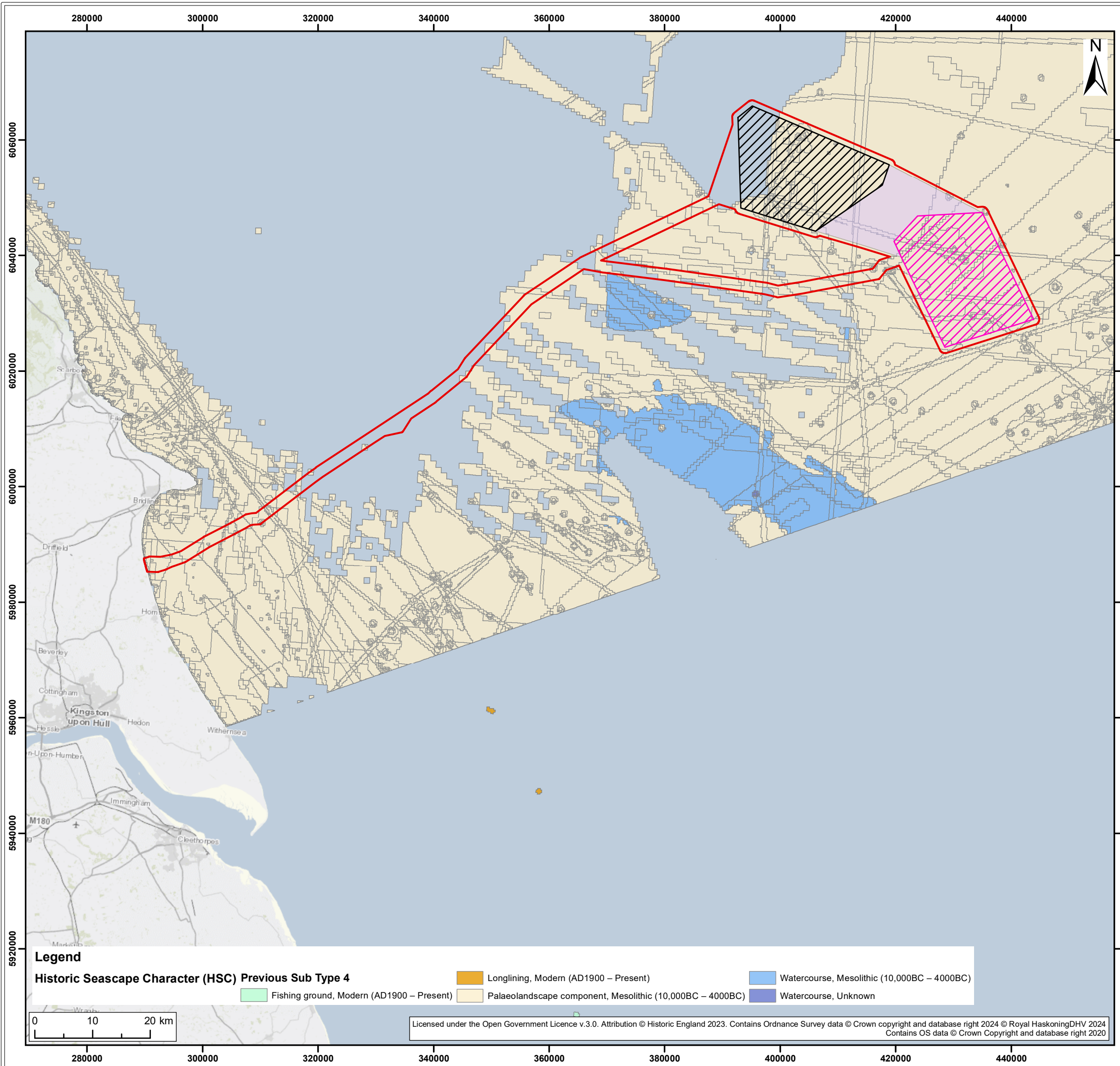
- Drift netting, Early Modern (AD1750 – 1900)
- Longlining, Modern (AD1900 – Present)
- Wet dock, Early Modern (AD1750 – 1900)
- Fishing ground, Early Modern (AD1750 – 1900)
- Seine netting, Modern (AD1900 – Present)
- Wreck hazard
- Bottom trawling, Modern (AD1900 – Present)
- Fishing ground, Modern (AD1900 – Present)
- Watercourse, Mesolithic (10,000BC – 4000BC)
- Wreck hazard, Modern (AD1900 – Present)
- Wreck hazard, Unknown



Licensed under the Open Government Licence v.3.0. Attribution © Historic England 2023. Contains Ordnance Survey data © Crown copyright and database right 2024 © Royal HaskoningDHV 2024. Contains OS data © Crown Copyright and database right 2020.







**Legend:**

- Offshore Development Area
- DBS East array area
- DBS West array area
- Inter-platform cable corridor

SUI	REV	DATE	DESCRIPTION	DRW	CHK	APR
S2	P01	12/02/2024	Suitable for Information	JH	SB	VB
S2	P01	16/11/2023	Suitable for Information	SB	VB	RF

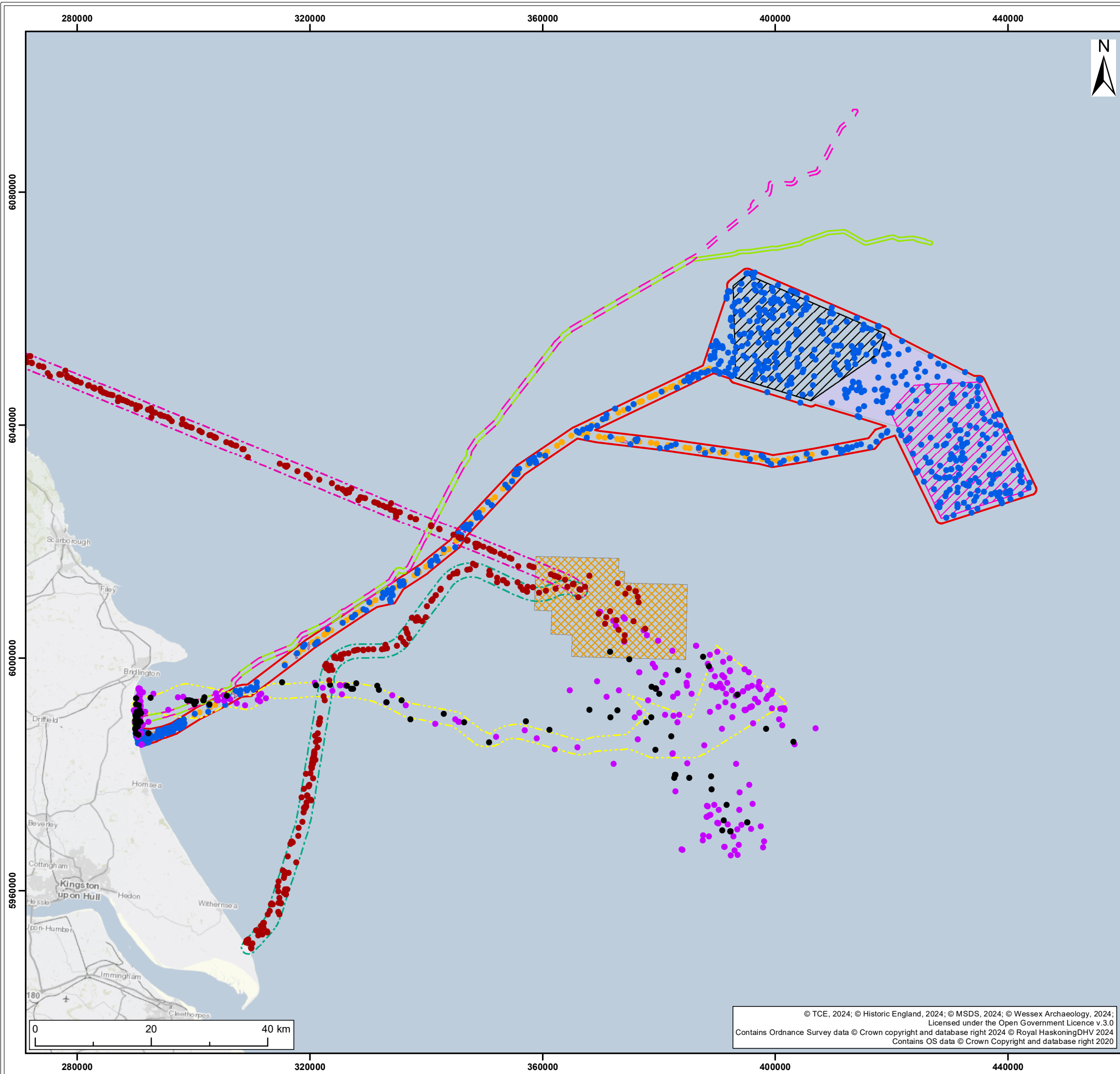
Title:  
**Historic Seascape Character  
 Previous Sub Type 4**

Figure: 17-2d | Drawing No: PC2340-RHD-OF-ZZ-DR-Z-0598

Co-ordinate system: WGS 1984 UTM Zone 31N | Page Size: A3 | Scale: 1:650,000

Project: Dogger Bank South Offshore Wind Farms | Report: Offshore Archaeology and Cultural Heritage

Licensed under the Open Government Licence v.3.0. Attribution © Historic England 2023. Contains Ordnance Survey data © Crown copyright and database right 2024 © Royal HaskoningDHV 2024. Contains OS data © Crown Copyright and database right 2020.



- Legend:**
- Offshore Development Area
  - DBS East Array Area
  - DBS West Array Area
  - Inter-platform Cable Corridor
- Export Cable Corridors**
- Dogger Bank A
  - Dogger Bank B
  - Hornsea Project 4
- Northern Endurance**
- Teeside Corridor
  - Humber Corridor
  - Geological Store
- Hornsea Project 4 Seabed Features (MSDS Marine)**
- Large Magnetic Anomalies
  - Potential Archaeological Anomalies
- Dogger Bank South Seabed Features (Wessex Archaeology)**
- Points
  - Boundaries
  - Linears
  - Dogger Bank South Archaeological Exclusion Zone (AEZ)
  - Palaeolandscape Features
  - Dogger Bank South Vibrocore Locations
- Northern Endurance Seabed Features (Wessex Archaeology)**
- Archaeological Points

SUI	REV	DATE	DESCRIPTION	DRW	CHK	APR
S4	P03	10/05/2024	Suitable for stage approval	JH	VB	RF
S3	P02	07/12/2023	Suitable for review & comment	JH	VB	RF
S2	P01	16/11/2023	Suitable for information	SB	VB	RF

Title:  
**Cumulative Effects Assessment**

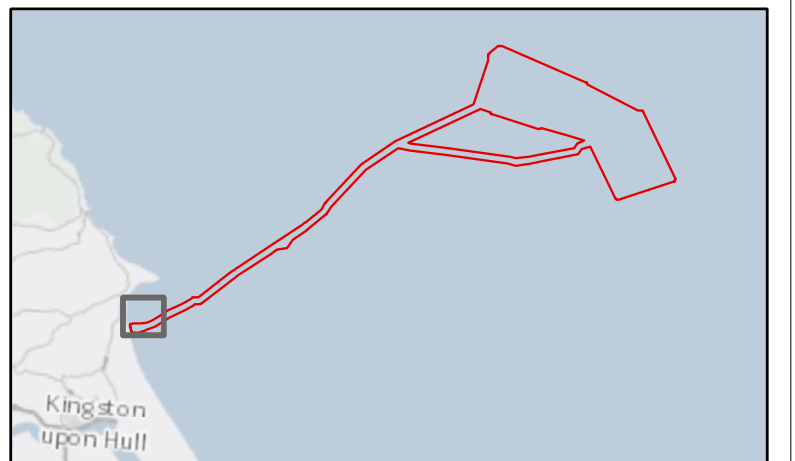
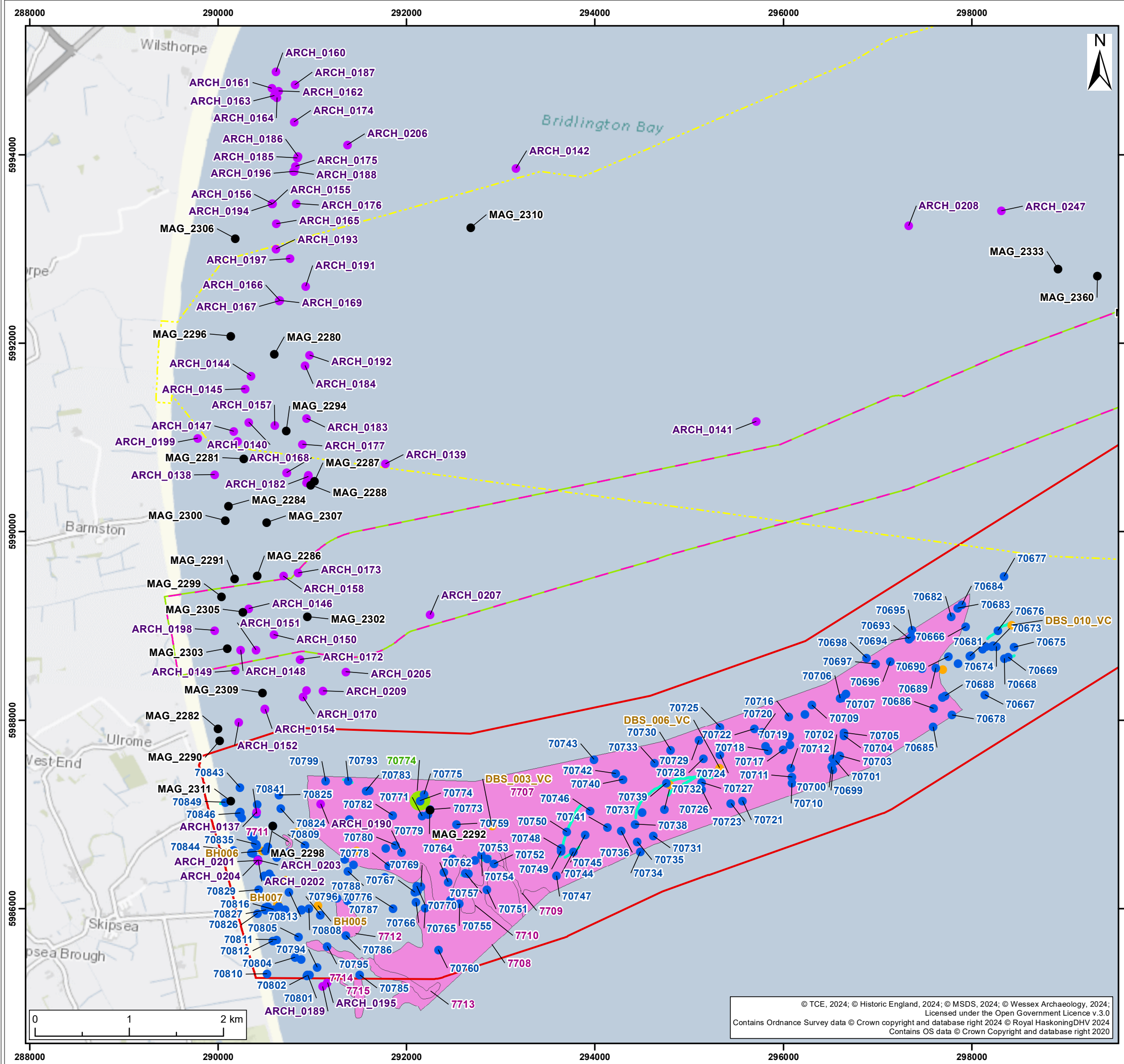
Figure: 17-3a Drawing No: PC2340-RHD-OF-ZZ-DR-Z-0599

Co-ordinate system: WGS 1984 UTM Zone 31N	Page Size: A3	Scale: 1:650,000
Project: Dogger Bank South Offshore Wind Farms	Report: Offshore Archaeology and Cultural Heritage	

© TCE, 2024; © Historic England, 2024; © MSDS, 2024; © Wessex Archaeology, 2024;  
Licensed under the Open Government Licence v.3.0  
Contains Ordnance Survey data © Crown copyright and database right 2024 © Royal HaskoningDHV 2024  
Contains OS data © Crown Copyright and database right 2020







**Legend:**

- Offshore Development Area
- Export Cable Corridor**
  - Dogger Bank A
  - Dogger Bank B
  - Hornsea Project 4
- Hornsea Project 4 Seabed Features (MSDS Marine)**
  - Large Magnetic Anomalies
  - Potential Archaeological Anomalies
- Dogger Bank South Seabed Features (Wessex Archaeology)**
  - Points
  - Linears
  - Boundaries
  - Dogger Bank South (DBS) Archaeological Exclusion Zone (AEZ)
  - Palaeolandscape Features
  - Dogger Bank South Vibrocore Locations

SUI	REV	DATE	DESCRIPTION	DRW	CHK	APR
S4	P03	10/05/2024	Suitable for stage approval	JH	VB	RF
S3	P02	07/12/2023	Suitable for review & comment	JH	VB	RF
S2	P01	16/11/2023	Suitable for information	SB	VB	RF

Title:  
**Cumulative Effects Assessment**

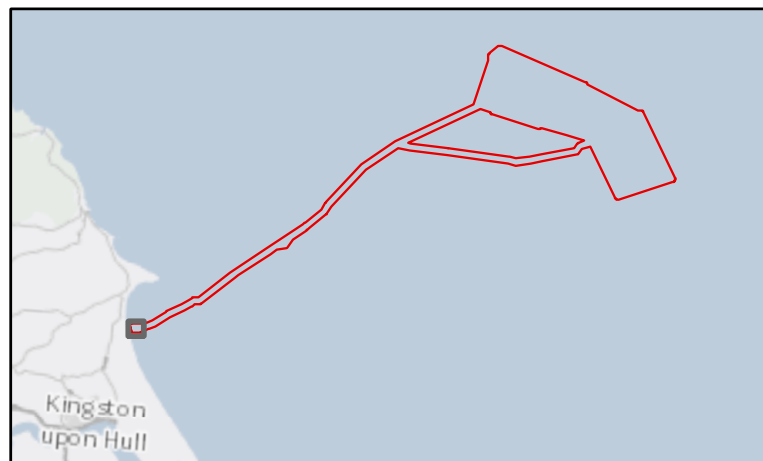
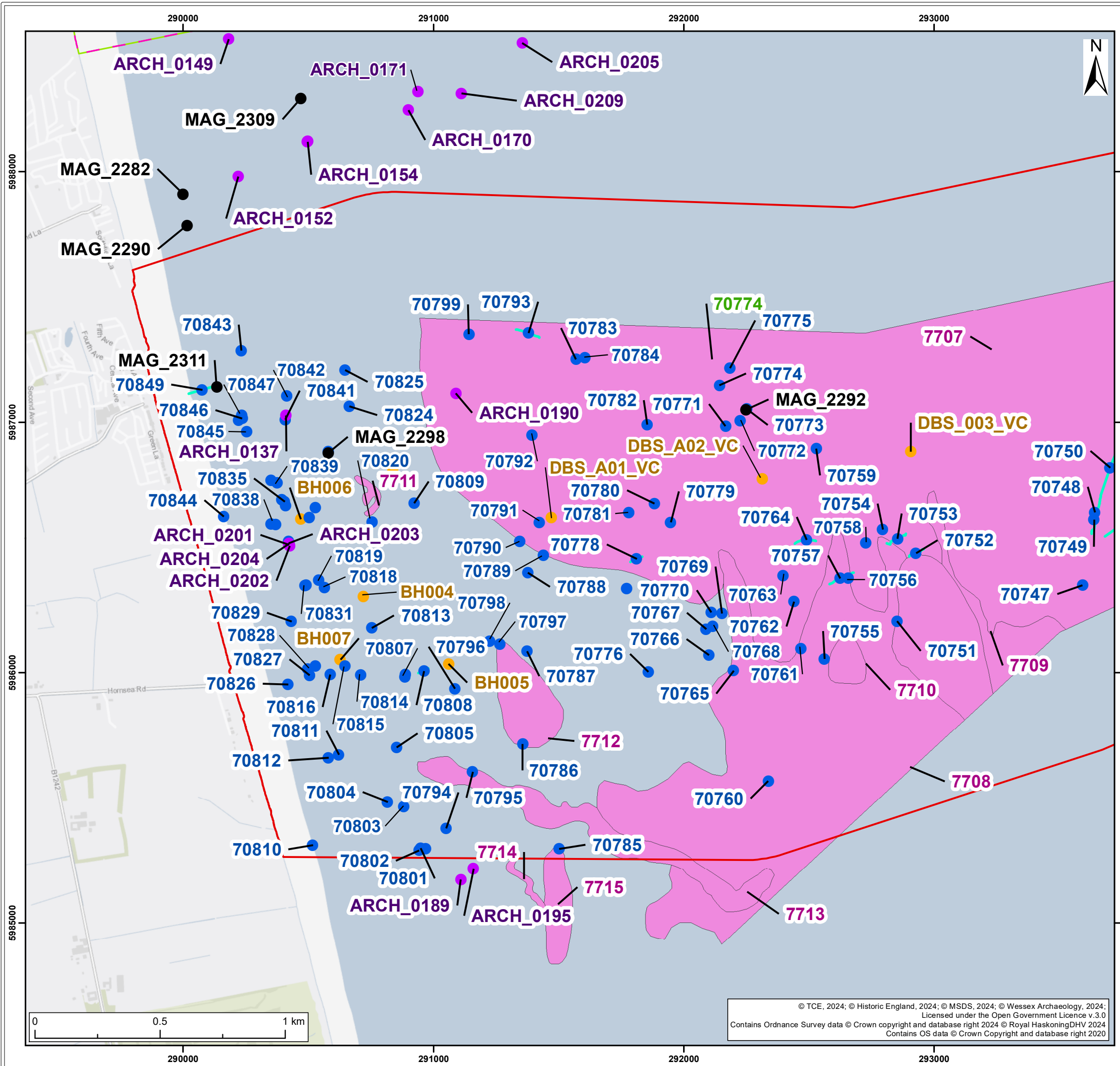
Figure: 17-3b Drawing No: PC2340-RHD-OF-ZZ-DR-Z-0599

Co-ordinate system: WGS 1984 UTM Zone 31N Page Size: A3 Scale: 1:40,000

Project: Dogger Bank South Offshore Wind Farms Report: Offshore Archaeology and Cultural Heritage



© TCE, 2024; © Historic England, 2024; © MSDS, 2024; © Wessex Archaeology, 2024; Licensed under the Open Government Licence v.3.0  
 Contains Ordnance Survey data © Crown copyright and database right 2024 © Royal HaskoningDHV 2024  
 Contains OS data © Crown Copyright and database right 2020



**Legend:**

- Offshore Development Area
- Export Cable Corridor
  - Dogger Bank A
  - Dogger Bank B
- Hornsea Project 4
- Hornsea Project 4 Seabed Features (MSDS Marine)**
  - Large Magnetic Anomalies
  - Potential Archaeological Anomalies
- Hornsea Project 4 Archaeological Exclusion Zone (AEZ)**
- Dogger Bank South Seabed Features (Wessex Archaeology)**
  - Points
  - Linears
  - Boundaries
- Dogger Bank South (DBS) Archaeological Exclusion Zone (AEZ)**
- Palaeolandscape Features
- Dogger Bank South Vibrocore locations

SUI	REV	DATE	DESCRIPTION	DRW	CHK	APR
S4	P03	10/05/2024	Suitable for stage approval	JH	VB	RF
S3	P02	07/12/2023	Suitable for review & comment	JH	VB	RF
S2	P01	16/11/2023	Suitable for information	SB	VB	RF

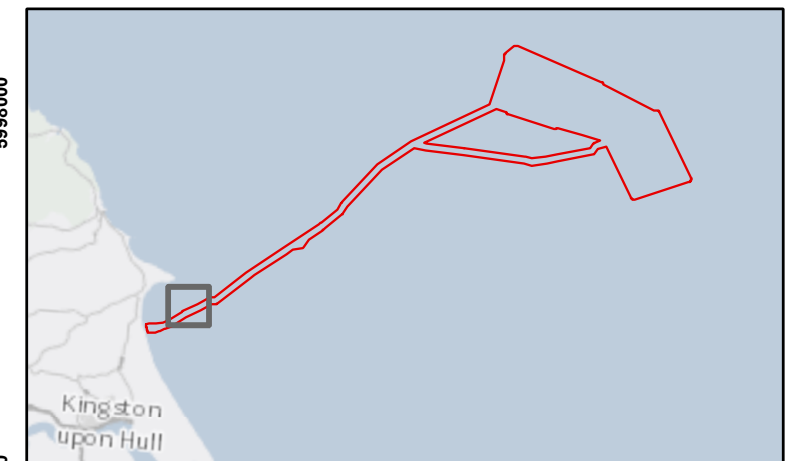
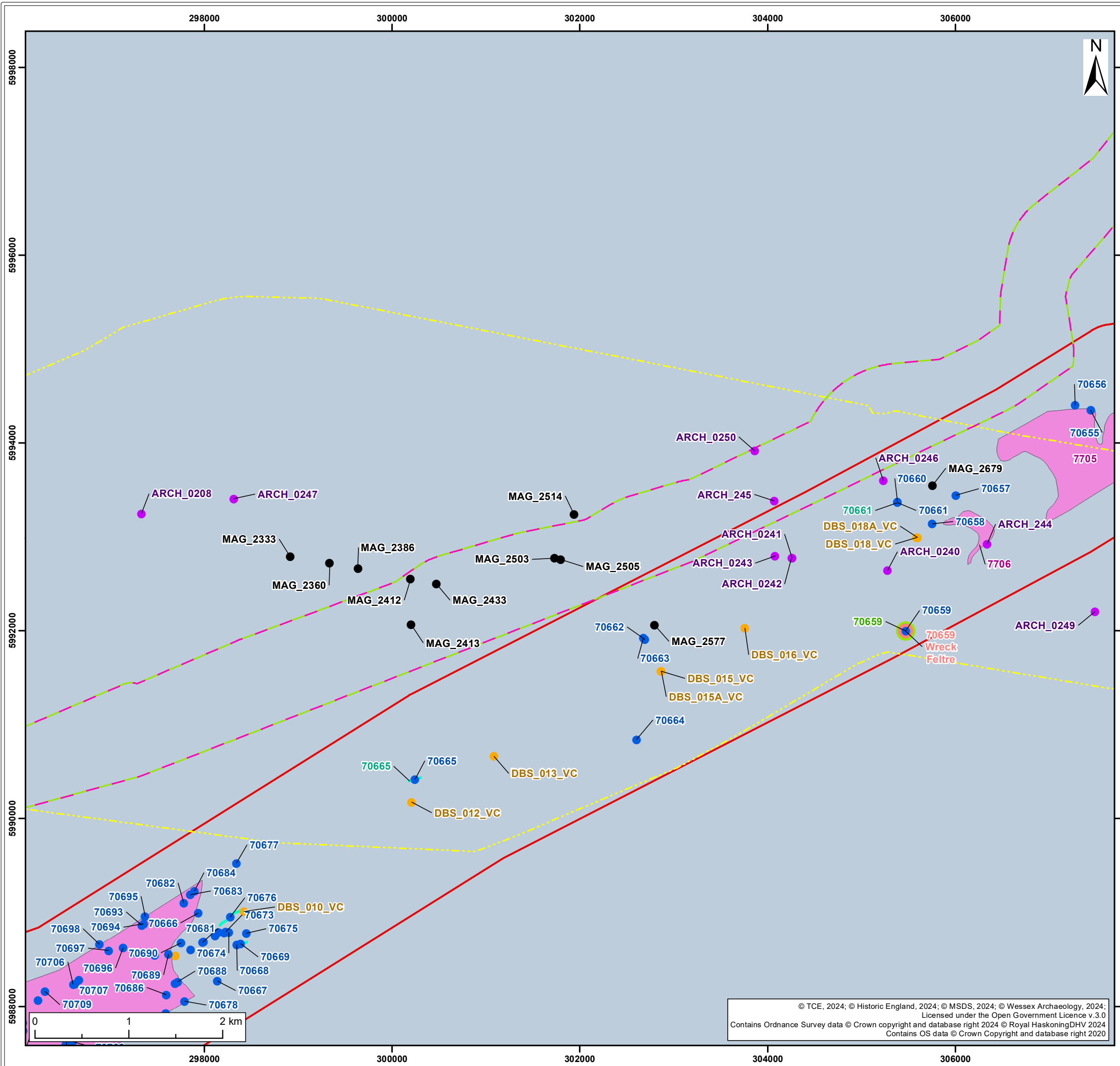
Title:  
**Cumulative Effects Assessment**

Figure: 17-3c	Drawing No: PC2340-RHD-OF-ZZ-DR-Z-0599	
Co-ordinate system: WGS 1984 UTM Zone 31N	Page Size: A3	Scale: 1:15,000
Project: Dogger Bank South Offshore Wind Farms	Report: Offshore Archaeology and Cultural Heritage	

© TCE, 2024; © Historic England, 2024; © MSDS, 2024; © Wessex Archaeology, 2024;  
Licensed under the Open Government Licence v.3.0  
Contains Ordnance Survey data © Crown copyright and database right 2024 © Royal HaskoningDHV 2024  
Contains OS data © Crown Copyright and database right 2020







**Legend:**

- Offshore Development Area
- Export Cable Corridors**
  - Dogger Bank A
  - Dogger Bank B
  - Hornsea Project 4
- Hornsea Project 4 Seabed Features (MSDS Marine)**
  - Large Magnetic Anomalies
  - Potential Archaeological Anomalies
- Hornsea Project 4 Archaeological Exclusion Zone (AEZ)
- Dogger Bank South Seabed Features (Wessex Archaeology)**
  - Points
  - Linears
  - Boundaries
  - Dogger Bank South (DBS) Archaeological Exclusion Zone (AEZ)
  - Palaeolandscape Features
  - Dogger Bank South Vibrocore locations

SUI	REV	DATE	DESCRIPTION	DRW	CHK	APR
S4	P03	10/05/2024	Suitable for stage approval	JH	VB	RF
S3	P02	07/12/2023	Suitable for review & comment	JH	VB	RF
S2	P01	16/11/2023	Suitable for information	SB	VB	RF

Title:  
**Cumulative Effects Assessment**

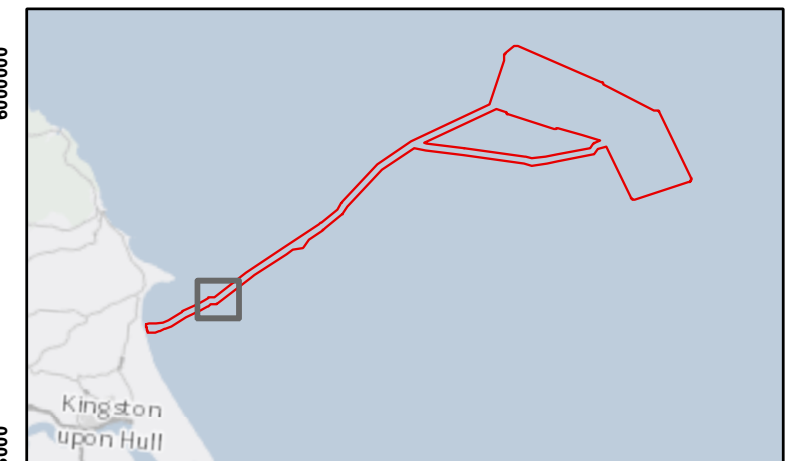
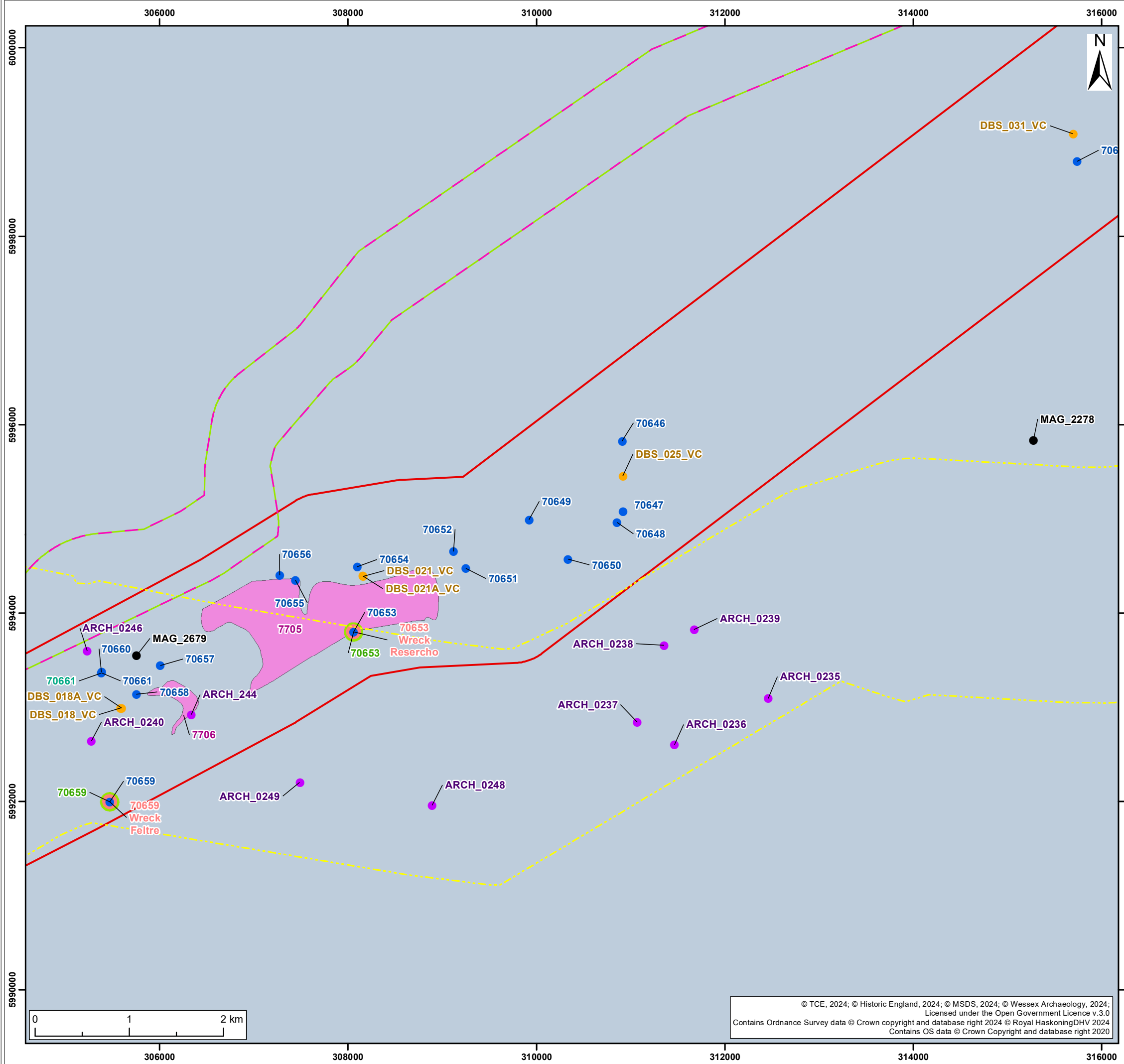
Figure: 17-3d | Drawing No: PC2340-RHD-OF-ZZ-DR-Z-0599

Co-ordinate system: WGS 1984 UTM Zone 31N | Page Size: A3 | Scale: 1:40,000

Project: Dogger Bank South Offshore Wind Farms | Report: Offshore Archaeology and Cultural Heritage



© TCE, 2024; © Historic England, 2024; © MSDS, 2024; © Wessex Archaeology, 2024; Licensed under the Open Government Licence v.3.0  
 Contains Ordnance Survey data © Crown copyright and database right 2024 © Royal HaskoningDHV 2024  
 Contains OS data © Crown Copyright and database right 2020



**Legend:**

- Offshore Development Area
- Export Cable Corridors**
  - Dogger Bank A
  - Dogger Bank B
  - Hornsea Project 4
- Hornsea Project 4 Seabed Features (MSDS Marine)**
  - Large Magnetic Anomalies
  - Potential Archaeological Anomalies
  - Hornsea Project 4 Archaeological Exclusion Zone (AEZ)
- Dogger Bank South Seabed Features (Wessex Archaeology)**
  - Points
  - Linears
  - Boundaries
  - Dogger Bank South (DBS) Archaeological Exclusion Zone (AEZ)
  - Palaeolandscape Features
  - Dogger Bank South Vibrocore locations

SUI	REV	DATE	DESCRIPTION	DRW	CHK	APR
S4	P03	10/05/2024	Suitable for stage approval	JH	VB	RF
S3	P02	07/12/2023	Suitable for review & comment	JH	VB	RF
S2	P01	16/11/2023	Suitable for information	SB	VB	RF

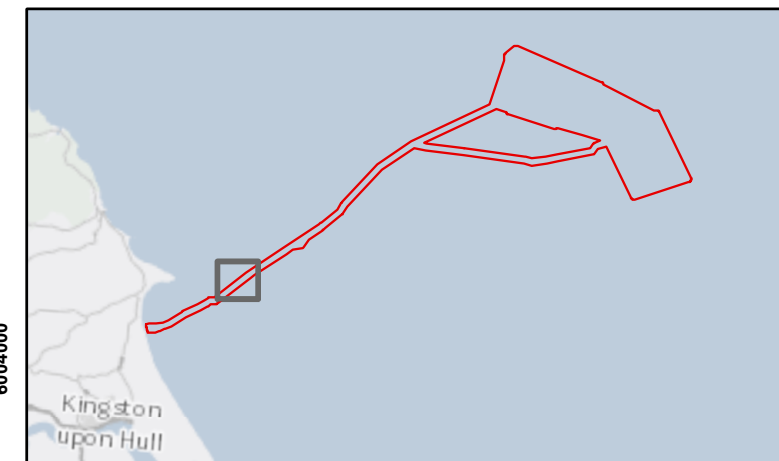
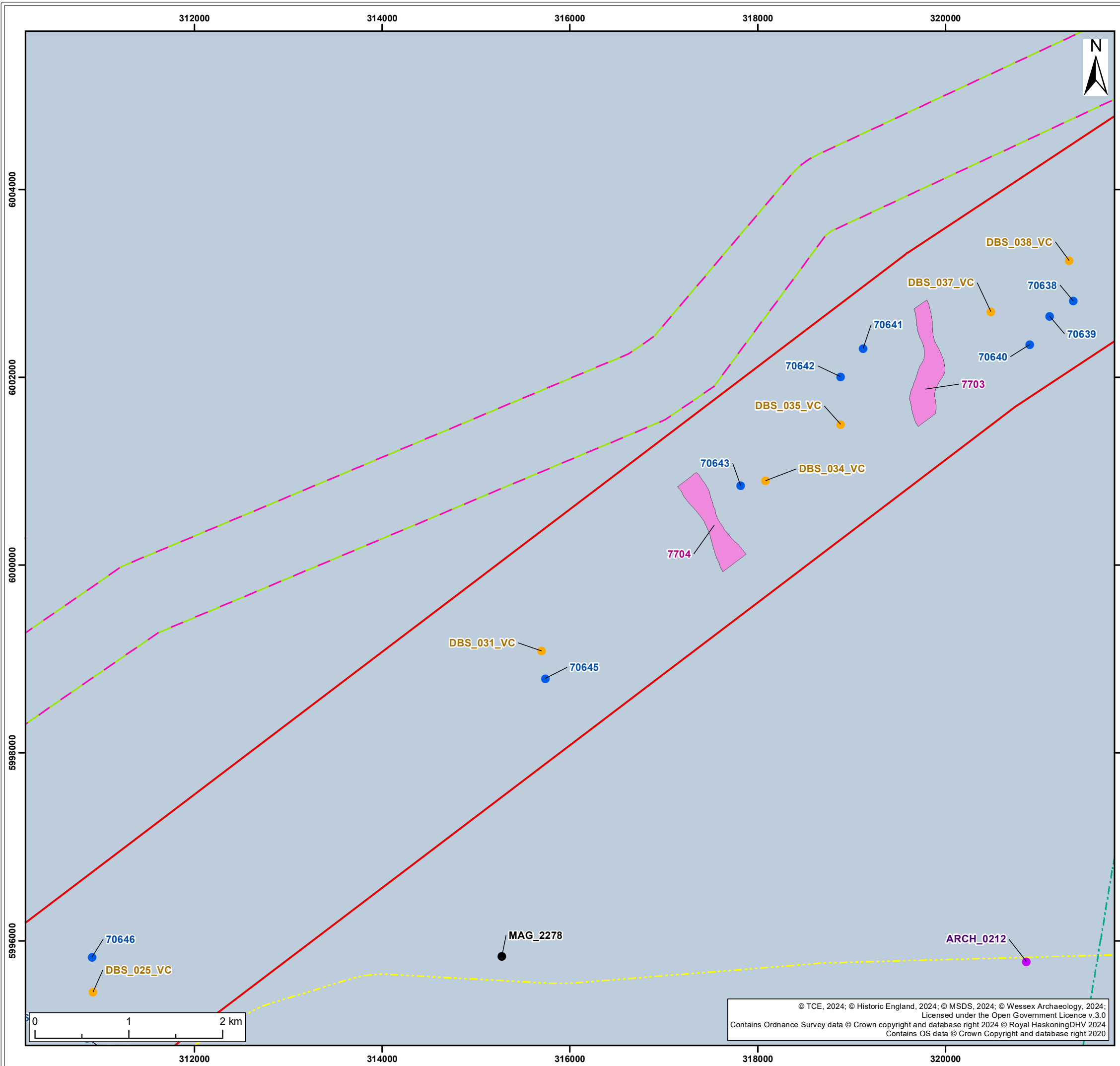
Title: Cumulative Effects Assessment

Figure: 17-3e	Drawing No: PC2340-RHD-OF-ZZ-DR-Z-0599	
Co-ordinate system: WGS 1984 UTM Zone 31N	Page Size: A3	Scale: 1:40,000
Project: Dogger Bank South Offshore Wind Farms	Report: Offshore Archaeology and Cultural Heritage	

© TCE, 2024; © Historic England, 2024; © MSDS, 2024; © Wessex Archaeology, 2024; Licensed under the Open Government Licence v.3.0  
 Contains Ordnance Survey data © Crown copyright and database right 2024 © Royal HaskoningDHV 2024  
 Contains OS data © Crown Copyright and database right 2020







**Legend:**

- Offshore Development Area
- Export Cable Corridors**
  - Dogger Bank A
  - Dogger Bank B
  - Hornsea Project 4
- Northern Endurance**
  - Humber Corridor
- Hornsea Project 4 Seabed Features (MSDS Marine)**
  - Large Magnetic Anomalies
  - Potential Archaeological Anomalies
- Dogger Bank South Seabed Features (Wessex Archaeology)**
  - Points
  - Boundaries
  - Palaeolandscape Features
  - Dogger Bank South Vibrocore locations

SUI	REV	DATE	DESCRIPTION	DRW	CHK	APR
S4	P03	10/05/2024	Suitable for stage approval	JH	VB	RF
S3	P02	07/12/2023	Suitable for review & comment	JH	VB	RF
S2	P01	16/11/2023	Suitable for information	SB	VB	RF

Title:  
**Cumulative Effects Assessment**

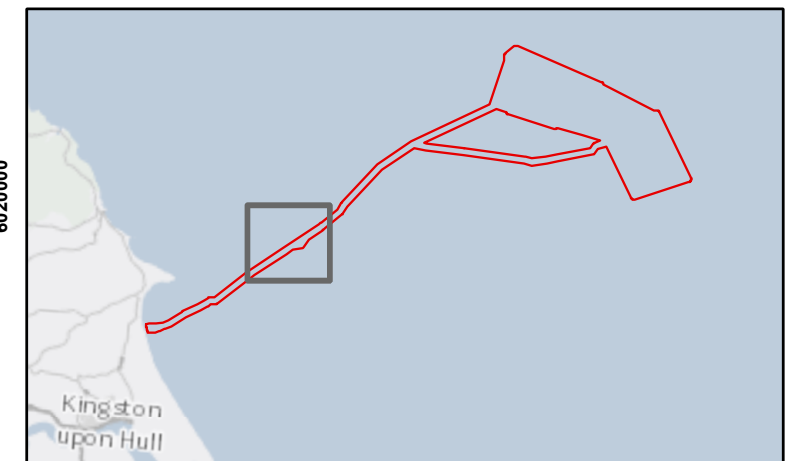
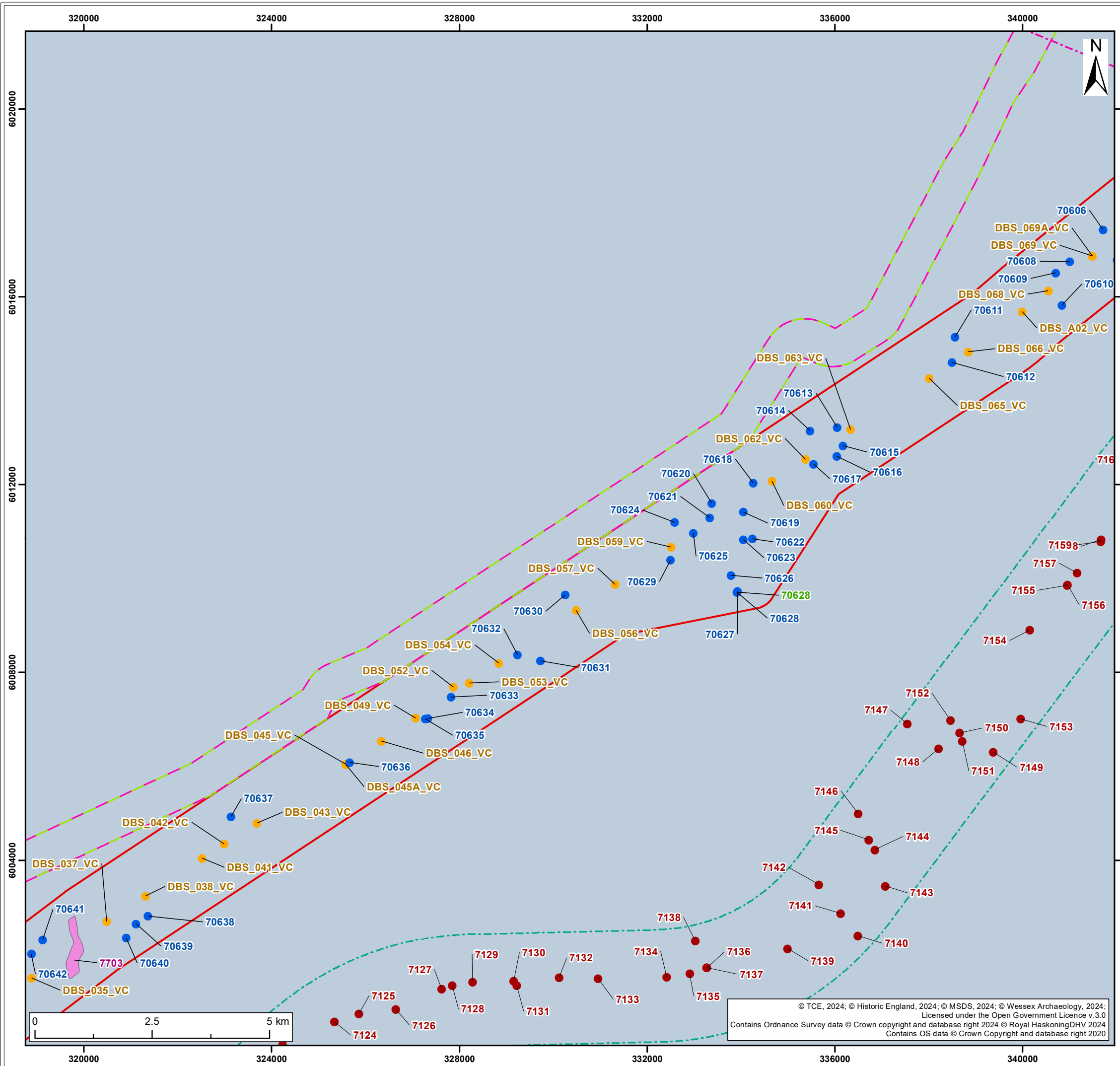
Figure: 17-3f Drawing No: PC2340-RHD-OF-ZZ-DR-Z-0599

Co-ordinate system: WGS 1984 UTM Zone 31N Page Size: A3 Scale: 1:40,000

Project: Dogger Bank South Offshore Wind Farms Report: Offshore Archaeology and Cultural Heritage



© TCE, 2024; © Historic England, 2024; © MSDS, 2024; © Wessex Archaeology, 2024; Licensed under the Open Government Licence v.3.0  
 Contains Ordnance Survey data © Crown copyright and database right 2024 © Royal HaskoningDHV 2024  
 Contains OS data © Crown Copyright and database right 2020



**Legend:**

- Offshore Development Area
- Export Cable Corridor**
  - Dogger Bank A
  - Dogger Bank B
- Northern Endurance**
  - Teeside Corridor
  - Humber Corridor
- Dogger Bank South Seabed Features (Wessex Archaeology)**
  - Points
  - Boundaries
  - Dogger Bank South (DBS) Archaeological Exclusion Zone (AEZ)
  - Wessex Archaeology Palaeolandscape Features
  - Dogger Bank South Vibrocore Locations
- Northern Endurance Seabed Features (Wessex Archaeology)**
  - Archaeological Points

SUI	REV	DATE	DESCRIPTION	DRW	CHK	APR
S4	P03	10/05/2024	Suitable for stage approval	JH	VB	RF
S3	P02	07/12/2023	Suitable for review & comment	JH	VB	RF
S2	P01	16/11/2023	Suitable for information	SB	VB	RF

Title:  
**Cumulative Effects Assessment**

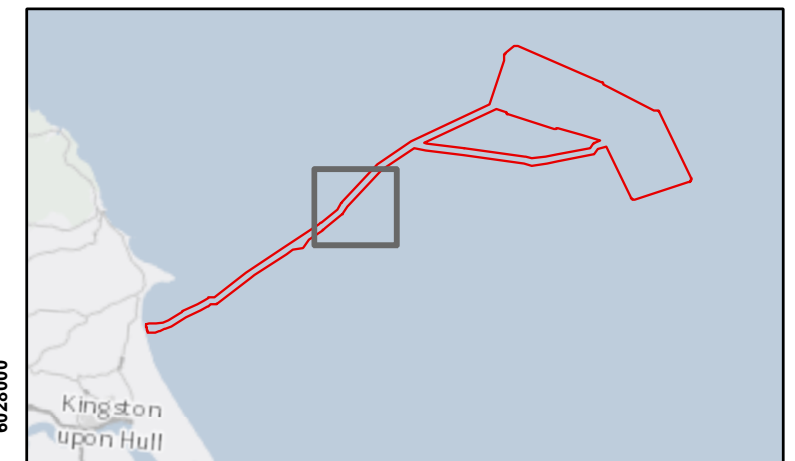
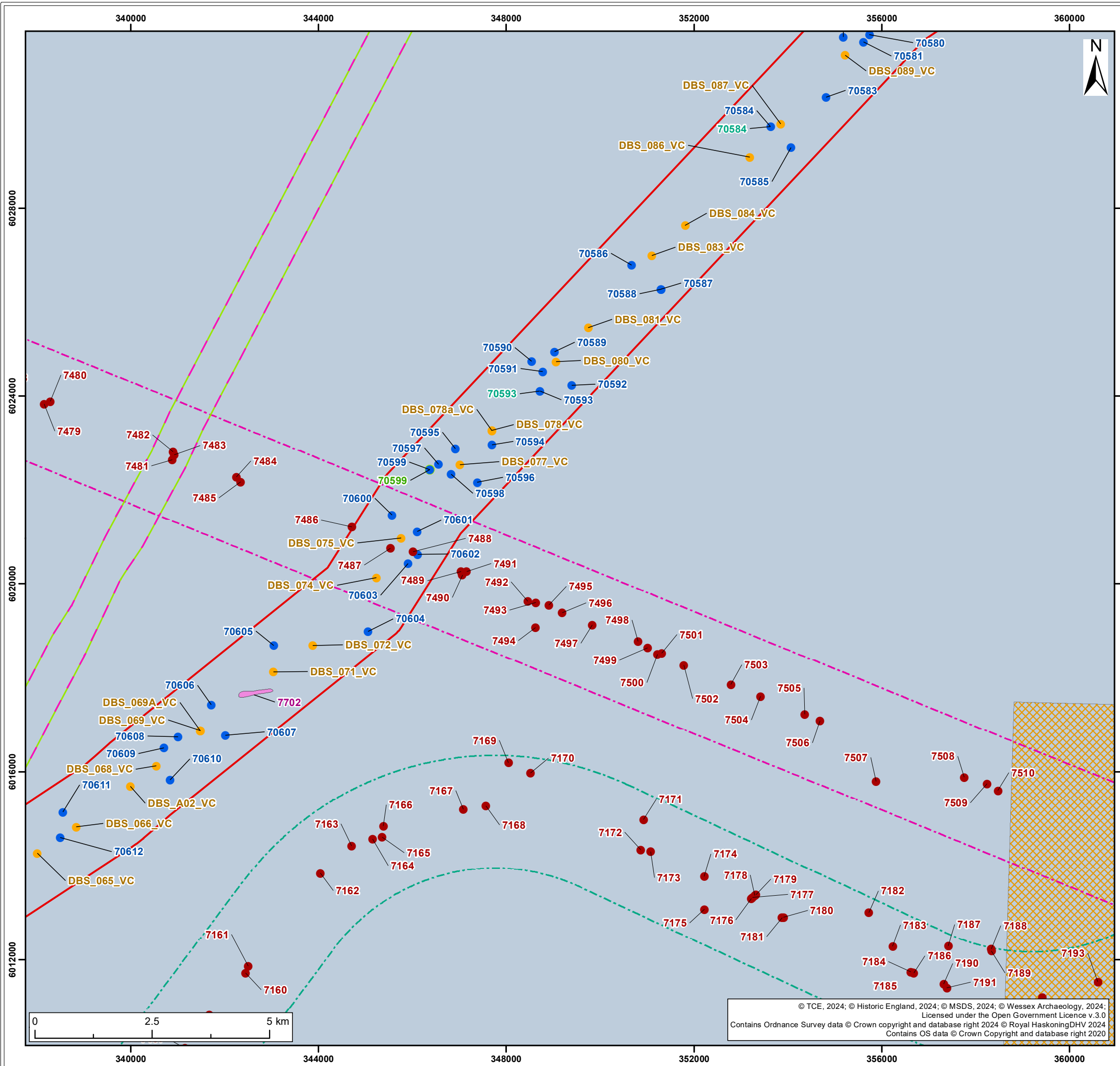
Figure: 17-3g | Drawing No: PC2340-RHD-OF-ZZ-DR-Z-0599

Co-ordinate system: WGS 1984 UTM Zone 31N | Page Size: A3 | Scale: 1:80,000

Project: Dogger Bank South Offshore Wind Farms | Report: Offshore Archaeology and Cultural Heritage

© TCE, 2024; © Historic England, 2024; © MSDS, 2024; © Wessex Archaeology, 2024; Licensed under the Open Government Licence v.3.0  
 Contains Ordnance Survey data © Crown copyright and database right 2024 © Royal HaskoningDHV 2024  
 Contains OS data © Crown Copyright and database right 2020





**Legend:**

- Offshore Development Area
- Export Cable Corridor**
  - Dogger Bank A
  - Dogger Bank B
- Northern Endurance**
  - Teeside Corridor
  - Humber Corridor
  - Geological Store
- Dogger Bank South Seabed Features (Wessex Archaeology)**
  - Points
  - Linears
  - Boundaries
  - Dogger Bank South (DBS) Archaeological Exclusion Zone (AEZ)
  - Wessex Archaeology Palaeolandscapes Features
  - Dogger Bank South Vibrocore Locations
- Northern Endurance Seabed Features (Wessex Archaeology)**
  - Archaeological Points

SUI	REV	DATE	DESCRIPTION	DRW	CHK	APR
S4	P03	10/05/2024	Suitable for stage approval	JH	VB	RF
S3	P02	07/12/2023	Suitable for review & comment	JH	VB	RF
S2	P01	16/11/2023	Suitable for information	SB	VB	RF

Title:  
**Cumulative Effects Assessment**

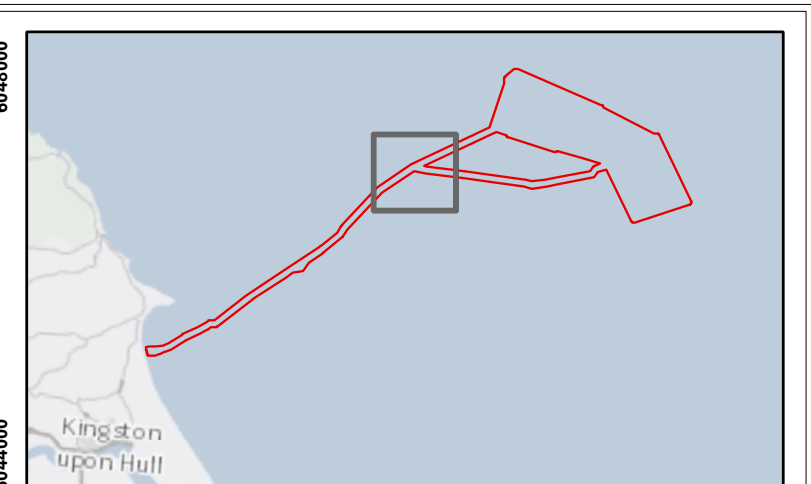
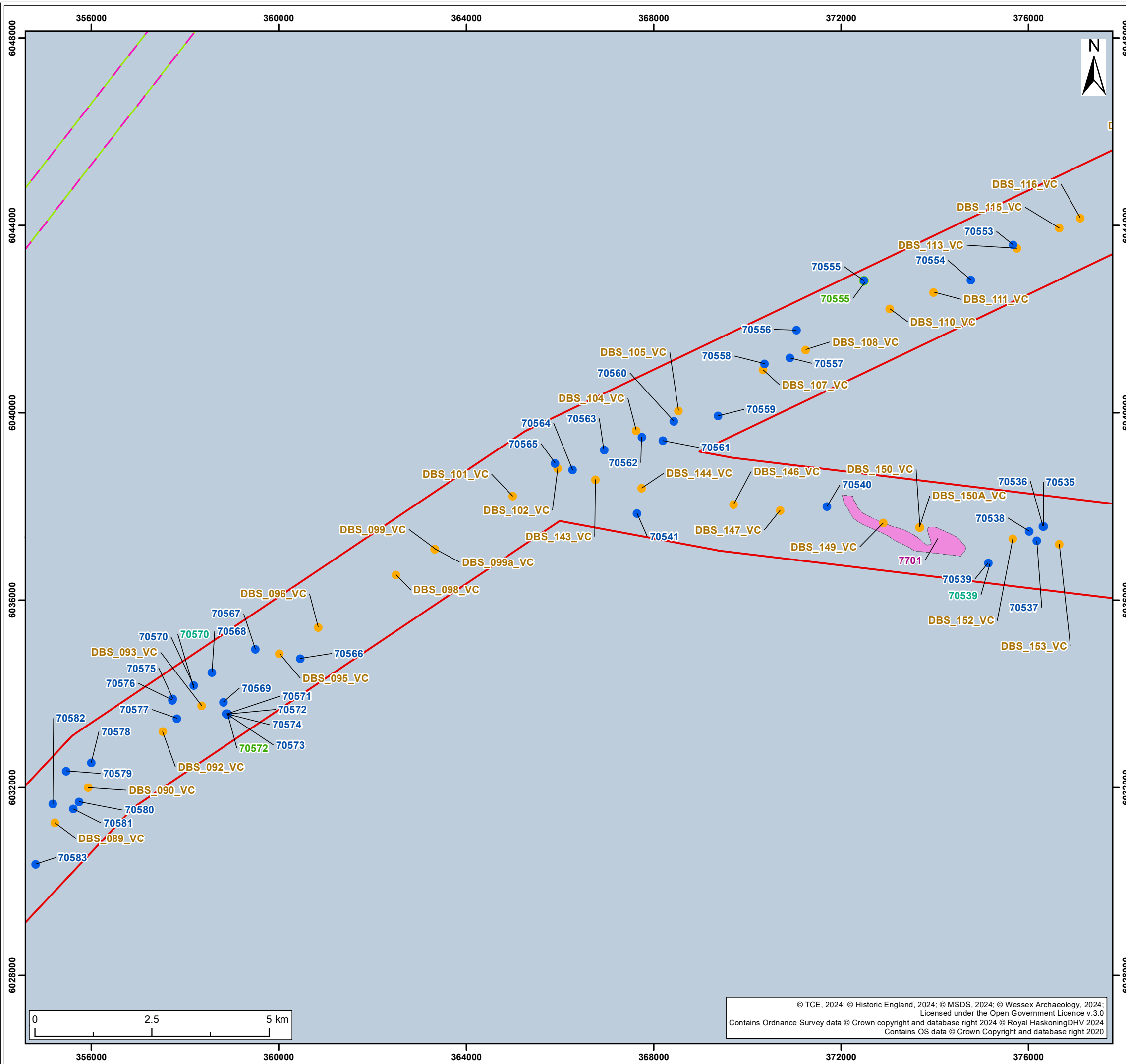
Figure: 17-3h | Drawing No: PC2340-RHD-OF-ZZ-DR-Z-0599

Co-ordinate system: WGS 1984 UTM Zone 31N | Page Size: A3 | Scale: 1:80,000

Project: Dogger Bank South Offshore Wind Farms | Report: Offshore Archaeology and Cultural Heritage

© TCE, 2024; © Historic England, 2024; © MSDS, 2024; © Wessex Archaeology, 2024; Licensed under the Open Government Licence v.3.0  
 Contains Ordnance Survey data © Crown copyright and database right 2024 © Royal HaskoningDHV 2024  
 Contains OS data © Crown Copyright and database right 2020





**Legend:**

- Offshore Development Area
- Export Cable Corridor**
  - Dogger Bank A
  - Dogger Bank B
- Dogger Bank South Seabed Features (Wessex Archaeology)**
  - Points
  - Linears
  - Boundaries
  - Dogger Bank South (DBS) Archaeological Exclusion Zone (AEZ)
  - Wessex Archaeology Palaeolandscape Features
  - Dogger Bank South Vibrocore Locations

SUI	REV	DATE	DESCRIPTION	DRW	CHK	APR
S4	P03	10/05/2024	Suitable for stage approval	JH	VB	RF
S3	P02	07/12/2023	Suitable for review & comment	JH	VB	RF
S2	P01	16/11/2023	Suitable for information	SB	VB	RF

Title:  
**Cumulative Effects Assessment**

Figure: 17-3i | Drawing No: PC2340-RHD-OF-ZZ-DR-Z-0599

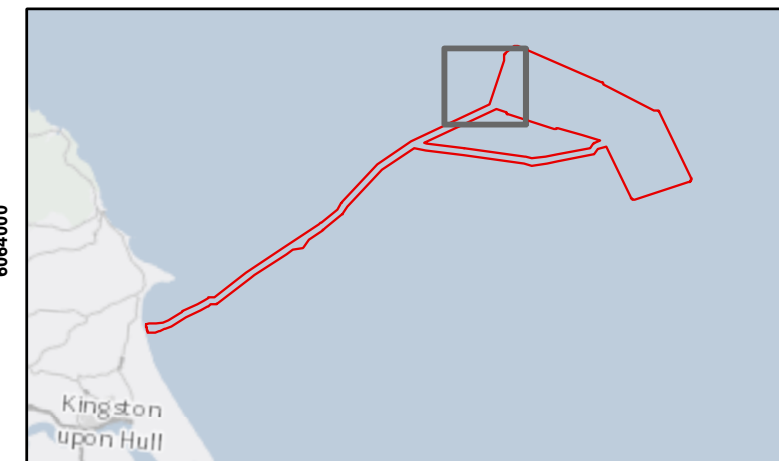
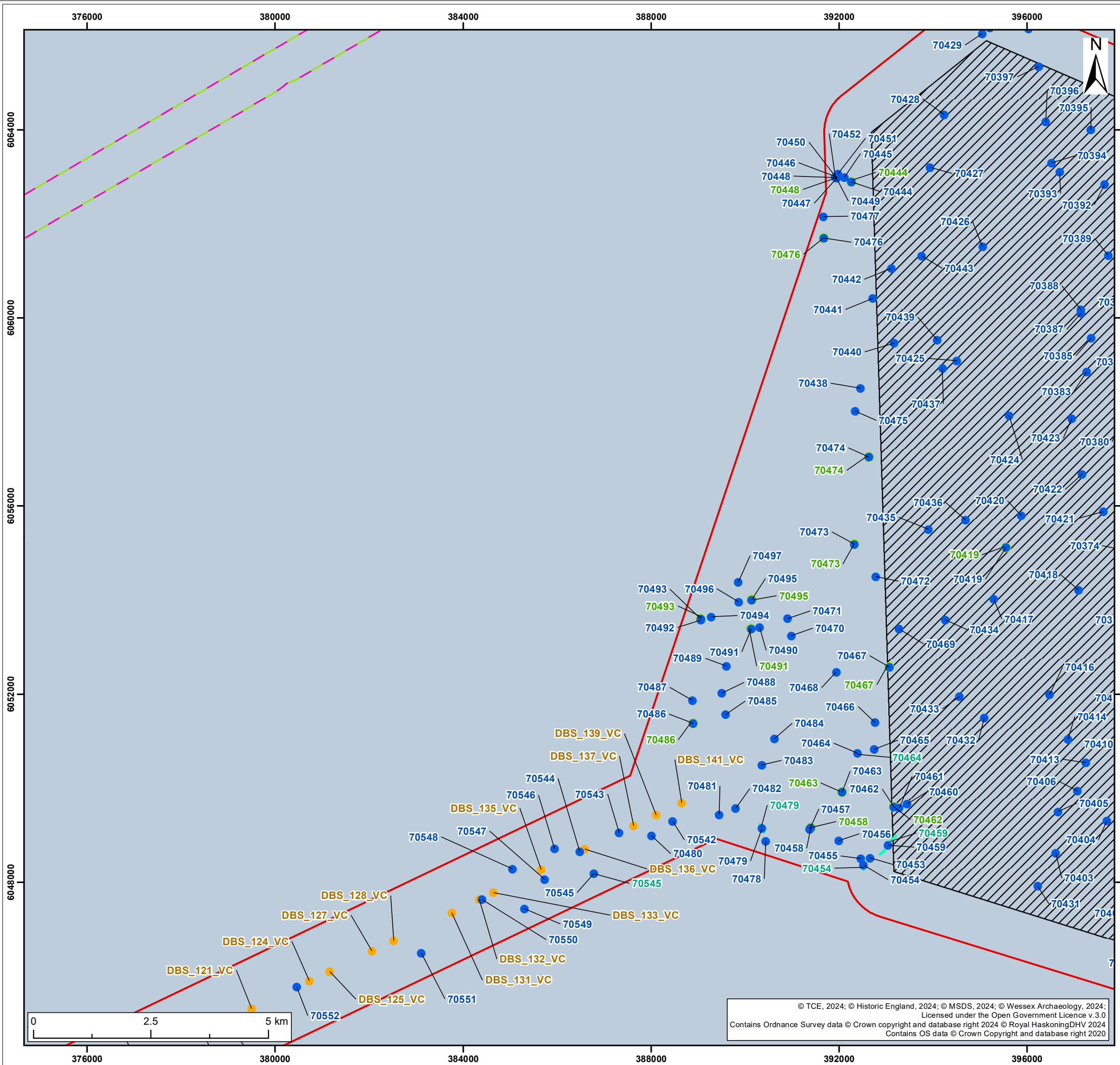
Co-ordinate system: WGS 1984 UTM Zone 31N | Page Size: A3 | Scale: 1:80,000

Project: Dogger Bank South Offshore Wind Farms | Report: Offshore Archaeology and Cultural Heritage

© TCE, 2024; © Historic England, 2024; © MSDS, 2024; © Wessex Archaeology, 2024; Licensed under the Open Government Licence v.3.0  
Contains Ordnance Survey data © Crown copyright and database right 2024 © Royal HaskoningDHV 2024  
Contains OS data © Crown Copyright and database right 2020







**Legend:**

- Offshore Development Area
- DBS West Array Area
- Export Cable Corridor**
  - Dogger Bank A
  - Dogger Bank B
- Dogger Bank South Seabed Features (Wessex Archaeology)**
  - Points
  - Linears
  - Boundaries
  - Dogger Bank South (DBS) Archaeological Exclusion Zone (AEZ)
  - Dogger Bank South Vibrocore Locations

SUI	REV	DATE	DESCRIPTION	DRW	CHK	APR
S4	P03	10/05/2024	Suitable for stage approval	JH	VB	RF
S3	P02	07/12/2023	Suitable for review & comment	JH	VB	RF
S2	P01	16/11/2023	Suitable for information	SB	VB	RF

Title:  
**Cumulative Effects Assessment**

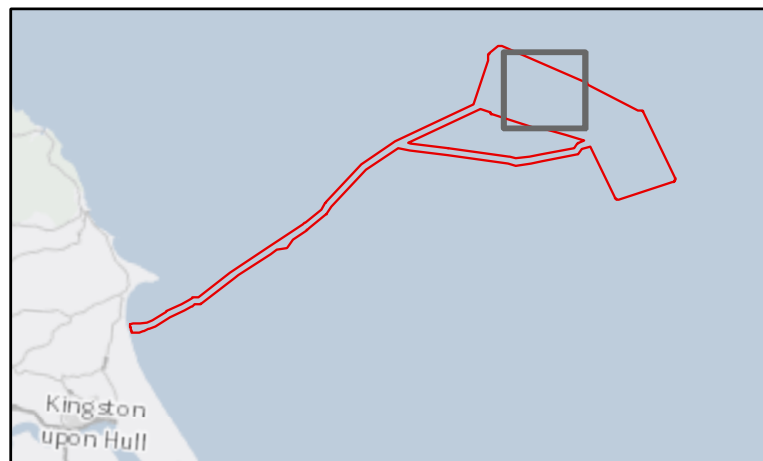
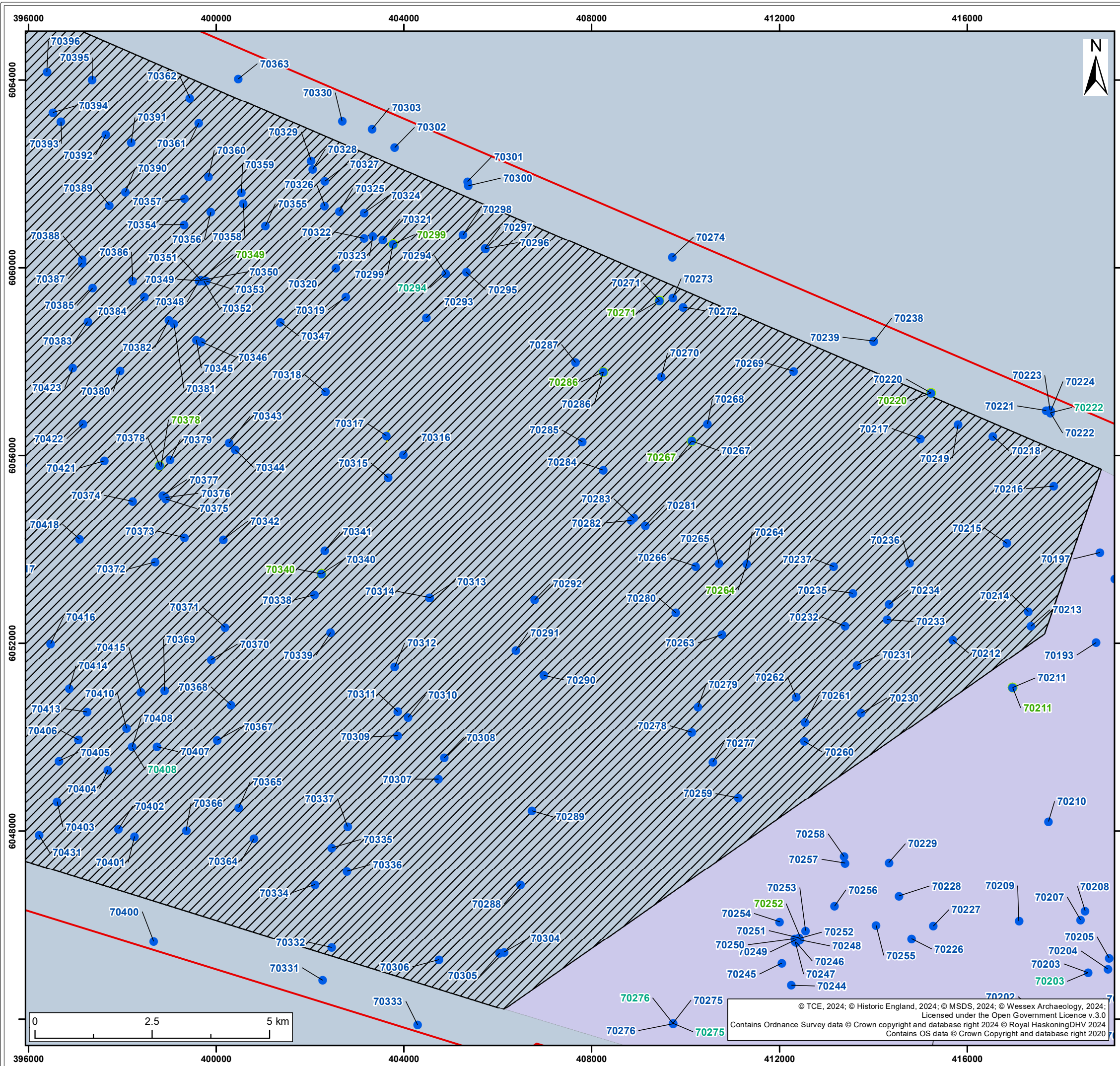
Figure: 17-3j | Drawing No: PC2340-RHD-OF-ZZ-DR-Z-0599

Co-ordinate system: WGS 1984 UTM Zone 31N	Page Size: A3	Scale: 1:80,000
Project: <b>Dogger Bank South Offshore Wind Farms</b>	Report: <b>Offshore Archaeology and Cultural Heritage</b>	

© TCE, 2024; © Historic England, 2024; © MSDS, 2024; © Wessex Archaeology, 2024;  
 Licensed under the Open Government Licence v.3.0  
 Contains Ordnance Survey data © Crown copyright and database right 2024 © Royal HaskoningDHV 2024  
 Contains OS data © Crown Copyright and database right 2020







**Legend:**

- Offshore Development Area
- DBS West Array Area
- Inter-Platform Cable Corridor

**Dogger Bank South Seabed Features (Wessex Archaeology)**

- Points
- Linears
- Boundaries
- Dogger Bank South (DBS) Archaeological Exclusion Zone (AEZ)

SUI	REV	DATE	DESCRIPTION	DRW	CHK	APR
S4	P03	10/05/2024	Suitable for stage approval	JH	VB	RF
S3	P02	07/12/2023	Suitable for review & comment	JH	VB	RF
S2	P01	16/11/2023	Suitable for information	SB	VB	RF

Title:  
**Cumulative Effects Assessment**

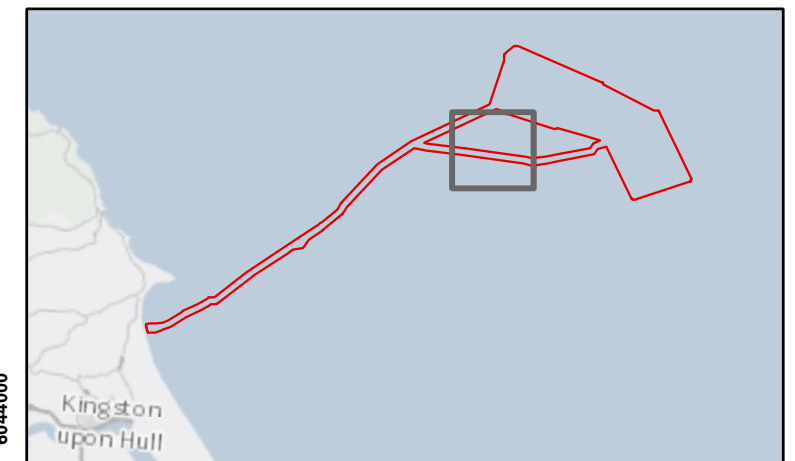
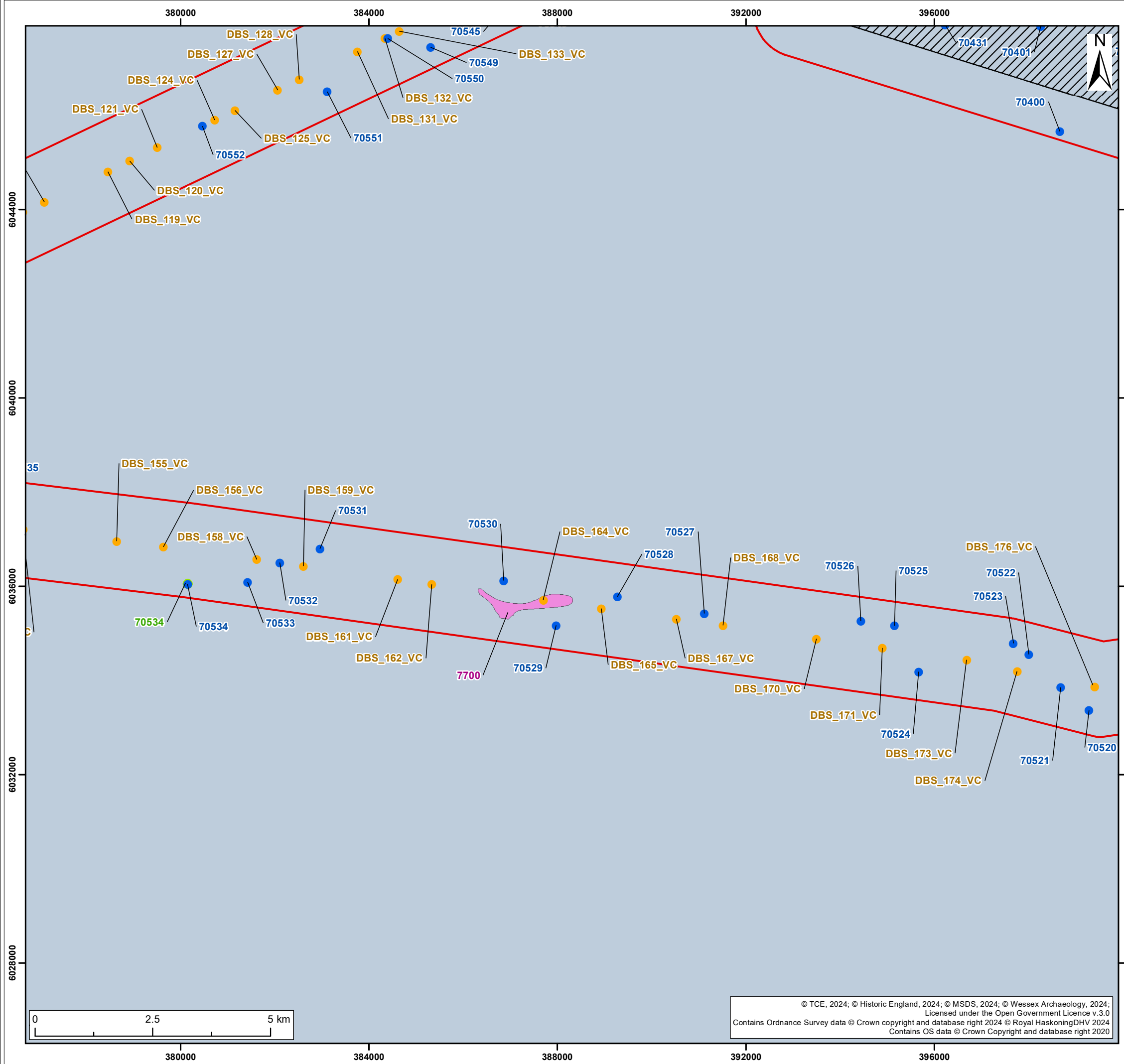
Figure: 17-3k | Drawing No: PC2340-RHD-OF-ZZ-DR-Z-0599

Co-ordinate system: WGS 1984 UTM Zone 31N | Page Size: A3 | Scale: 1:80,000

Project: **Dogger Bank South Offshore Wind Farms** | Report: **Offshore Archaeology and Cultural Heritage**



© TCE, 2024; © Historic England, 2024; © MSDS, 2024; © Wessex Archaeology, 2024; Licensed under the Open Government Licence v.3.0  
 Contains Ordnance Survey data © Crown copyright and database right 2024 © Royal HaskoningDHV 2024  
 Contains OS data © Crown Copyright and database right 2020



Legend:

- Offshore Development Area
- DBS West Array Area

**Dogger Bank South Seabed Features (Wessex Archaeology)**

- Points
- Dogger Bank South (DBS) Archaeological Exclusion Zone (AEZ)
- Wessex Archaeology Palaeolandscape Features
- Dogger Bank South Vibrocore Locations

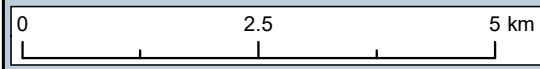
SUI	REV	DATE	DESCRIPTION	DRW	CHK	APR
S4	P03	10/05/2024	Suitable for stage approval	JH	VB	RF
S3	P02	07/12/2023	Suitable for review & comment	JH	VB	RF
S2	P01	16/11/2023	Suitable for information	SB	VB	RF

Title:  
Cumulative Effects Assessment

Figure: 17-3I Drawing No: PC2340-RHD-OF-ZZ-DR-Z-0599

Co-ordinate system: WGS 1984 UTM Zone 31N Page Size: A3 Scale: 1:80,000

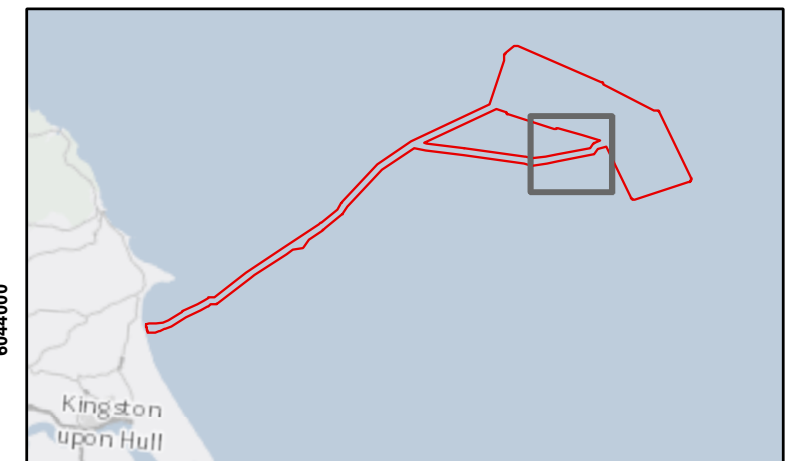
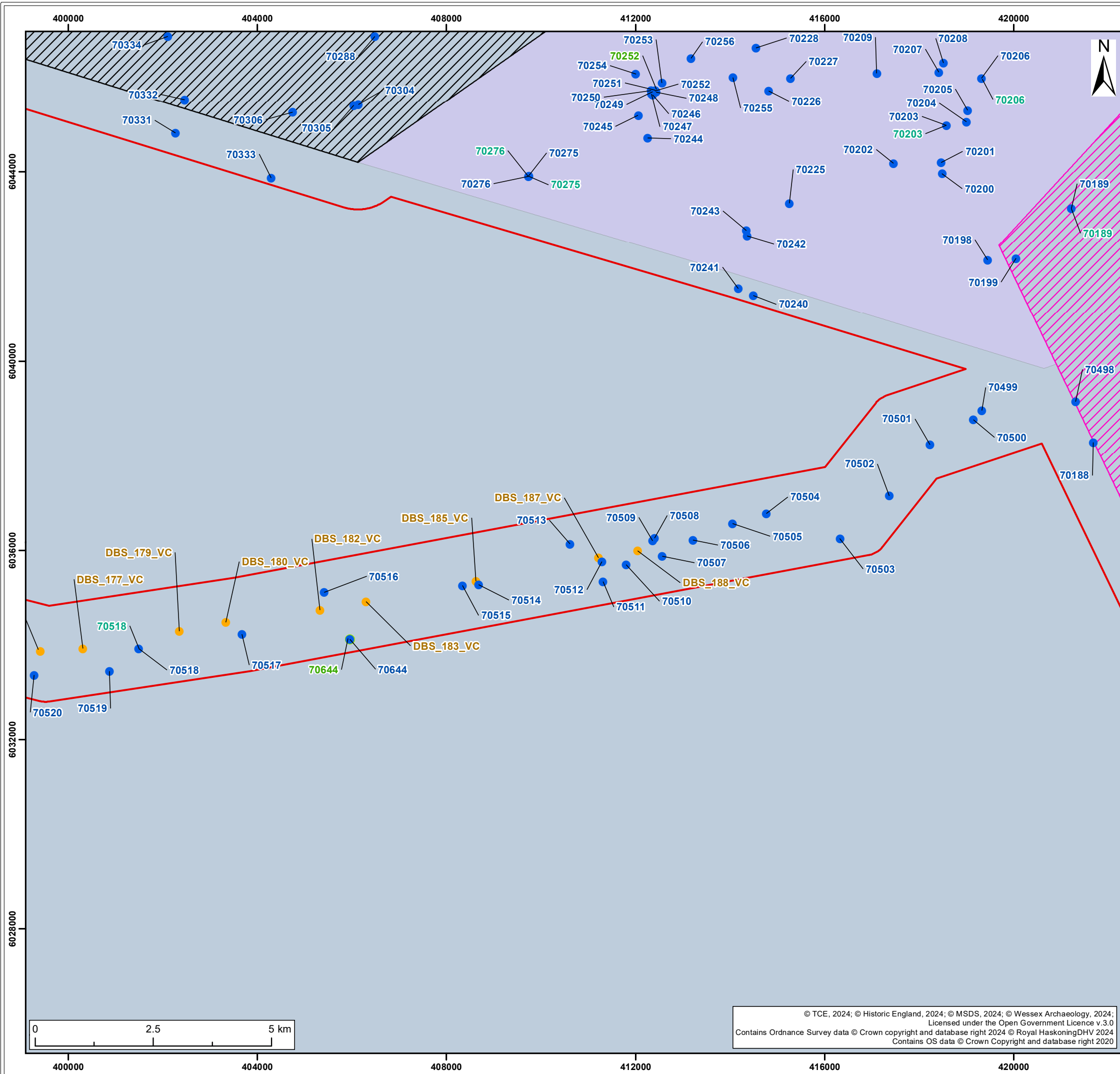
Project: Dogger Bank South Offshore Wind Farms Report: Offshore Archaeology and Cultural Heritage



© TCE, 2024; © Historic England, 2024; © MSDS, 2024; © Wessex Archaeology, 2024; Licensed under the Open Government Licence v.3.0  
Contains Ordnance Survey data © Crown copyright and database right 2024 © Royal HaskoningDHV 2024  
Contains OS data © Crown Copyright and database right 2020







- Legend:**
- Offshore Development Area
  - DBS East Array Area
  - DBS West Array Area
  - Inter-Platform Cable Corridor
- Dogger Bank South Seabed Features (Wessex Archaeology)**
- Points
  - Linears
  - Boundaries
  - Dogger Bank South (DBS) Archaeological Exclusion Zone (AEZ)
  - Dogger Bank South Vibrocore Locations

SUI	REV	DATE	DESCRIPTION	DRW	CHK	APR
S4	P03	10/05/2024	Suitable for stage approval	JH	VB	RF
S3	P02	07/12/2023	Suitable for review & comment	JH	VB	RF
S2	P01	16/11/2023	Suitable for information	SB	VB	RF

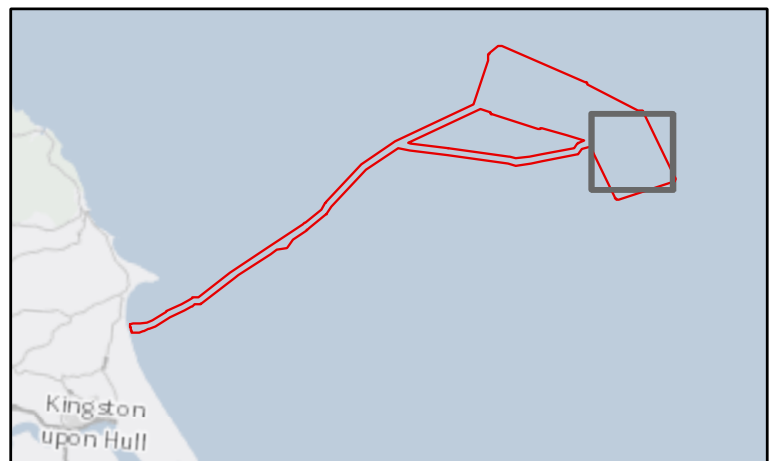
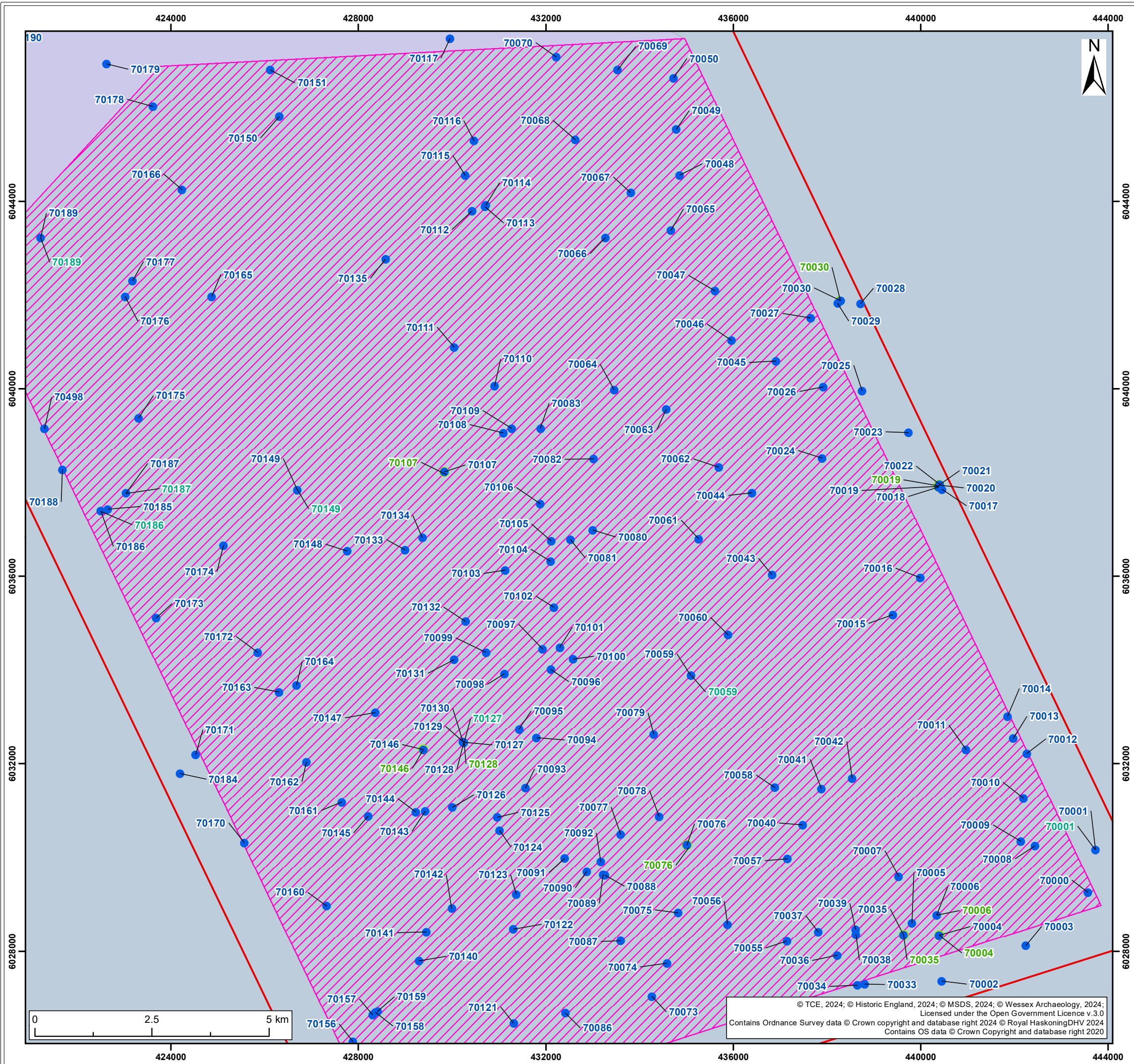
Title:  
Cumulative Effects Assessment

Figure: 17-3m	Drawing No: PC2340-RHD-OF-ZZ-DR-Z-0599	
Co-ordinate system: WGS 1984 UTM Zone 31N	Page Size: A3	Scale: 1:80,000
Project: Dogger Bank South Offshore Wind Farms	Report: Offshore Archaeology and Cultural Heritage	

© TCE, 2024; © Historic England, 2024; © MSDS, 2024; © Wessex Archaeology, 2024;  
Licensed under the Open Government Licence v.3.0  
Contains Ordnance Survey data © Crown copyright and database right 2024 © Royal HaskoningDHV 2024  
Contains OS data © Crown Copyright and database right 2020







**Legend:**

- Offshore Development Area
- DBS East Array Area
- Inter-Platform Cable Corridor

**Dogger Bank South Seabed Features (Wessex Archaeology)**

- Points
- Linears
- Boundaries
- Dogger Bank South (DBS) Archaeological Exclusion Zone (AEZ)

SUI	REV	DATE	DESCRIPTION	DRW	CHK	APR
S4	P03	10/05/2024	Suitable for stage approval	JH	VB	RF
S3	P02	07/12/2023	Suitable for review & comment	JH	VB	RF
S2	P01	16/11/2023	Suitable for information	SB	VB	RF

Title:  
**Cumulative Effects Assessment**

Figure: 17-3n | Drawing No: PC2340-RHD-OF-ZZ-DR-Z-0599

Co-ordinate system: WGS 1984 UTM Zone 31N | Page Size: A3 | Scale: 1:80,000

Project: **Dogger Bank South Offshore Wind Farms** | Report: **Offshore Archaeology and Cultural Heritage**

© TCE, 2024; © Historic England, 2024; © MSDS, 2024; © Wessex Archaeology, 2024;  
Licensed under the Open Government Licence v.3.0  
Contains Ordnance Survey data © Crown copyright and database right 2024 © Royal HaskoningDHV 2024  
Contains OS data © Crown Copyright and database right 2020

